





CITY OF ESCONDIDO
ENGINEERING SERVICES

VERTICAL CONTROL
BENCHMARKS

*BASED ON THE NATIONAL GEODETIC
VERTICAL DATUM OF 1929*

ESTABLISHED FROM U.S.C. and G.S. MONUMENTS

UPDATED: 1/09/2012

PREFACE

The Elevations of the following described benchmarks are based on the National Geodetic Vertical Datum of 1929, and were established by conventional leveling methods based on found United States Coast and Geodetic Survey Monuments located throughout the City of Escondido. Most of the U.S.C. AND G.S. Monuments used to establish the benchmarks listed herein have been subsequently destroyed by various development projects. In most cases, each benchmark listed within this book was tied to a minimum of 2 previously set benchmarks within this network. Anyone wishing to use a benchmark contained herein as vertical control for any project should tie into 2 different benchmarks within this network, closest to the project site, prior to acceptance of the stated elevation data on any single benchmark. All reasonable effort has been exercised to maintain the accuracy of the data contained herein. If it is discovered by field observations that a currently listed benchmark has been destroyed or disturbed, or there appears to be a discrepancy in the location or elevation data of any listed benchmark, please report your findings to the City of Escondido Field Engineering Division to assist us in maintaining the most up-to-date data available.

Bench Mark No.	DESCRIPTION	ELEVATION
8-A	Chiseled <input type="checkbox"/> on curb, at North end of curb return, on the N.W. corner of Ash Street and Grand Avenue.	688.45
15-A	Chiseled <input type="checkbox"/> on curb, at the West end of curb return, on the S.W. corner of Grand Avenue and Date Street.	673.36
16	Chiseled <input type="checkbox"/> on curb, on the N.W. corner of 2nd Avenue and Date Street, at curb return.	679.05
17-A	Chiseled <input type="checkbox"/> on top of curb, at the edge of a wheelchair ramp, on the N.E. corner of Fig Street and Grand Avenue.	668.02
19	Removed 1/2007.	
21-B	Chiseled <input type="checkbox"/> on top of curb, at the edge of a pedestrian ramp, on the S.W. corner of Ivy Street and Pennsylvania Avenue Set 1/2004	653.72
22	A bronze disc. labeled <i>U.S. COAST & GEODETIC SURVEY BENCHMARK – ESCONDIDO 1934</i> . On Broadway Street, at the back of sidewalk, in front of Grape Day Park bathroom facility, (\pm) 2.5 ft. North of light pole.	652.561
24	Chiseled <input type="checkbox"/> on curb, on the N.E. corner of 11th Avenue and Maple Street.	661.36
25	Chiseled <input type="checkbox"/> on curb, on the N.E. corner of 10th Avenue and Maple Street.	665.35
26-A	Chiseled <input type="checkbox"/> on top of curb, at the West side of a pedestrian ramp, on the N.W. corner of Maple Street and 9 th Avenue. Reset 12/2005.	674.58
27	Chiseled <input type="checkbox"/> on curb, at the N.E. corner of 8th Avenue and Maple Street.	676.89
28	Chiseled <input type="checkbox"/> on curb, at the N.E. corner of 6th Avenue and Maple Street.	654.98
30	Chiseled <input type="checkbox"/> on curb, at the N.W. corner of 6th Avenue and Kalmia Street, on the 6th Avenue side.	664.42
31	Chiseled <input type="checkbox"/> on curb, at the N.W. corner of 6th Avenue and Juniper Street, on 6th Avenue side.	675.48
32	Removed 1/2007.	

Bench Mark No.	DESCRIPTION	ELEVATION
33	Chiseled □ on curb, at the S.W. corner of 5th Avenue and Ivy Street, on the Ivy Street side.	685.27
34	Removed 11/2008 - Disturbed	
35	Removed 1/2007 - Disturbed	
36-A	Chiseled □ around brass pin, on top of curb, at the N.E. corner of Ivy Street and 2nd Avenue, 16 ft East of curb return, in front of house #402 2nd Avenue.	682.29
41-A	Chiseled □ on top of curb, at the North edge of a pedestrian ramp, on the N.W. corner of Redwood Street and 13th Avenue.	662.75
62-A	Chiseled □ on top of curb at the center of a curb inlet, on the S.E. corner of Juniper Street and 11th Avenue.	678.23
63-A	Chiseled □ on top of curb, at the center of curb return, on the N.W. corner of 9 th Avenue and Juniper Street. Reset 12/2005.	692.13
66-A	Chiseled □ on top of curb, at the center of curb return, on the N.E. corner of Spruce Street and Norlak Avenue.	640.07
70-A	Chiseled □ on curb, at the center of curb return, on the S.W. corner of 13th Avenue and Tulip Street.	662.24
73-B	Chiseled □ on top of curb, at the easterly beginning of curb return, on the S.E. corner of Pennsylvania Avenue and Kalmia Street. Set 8/1995.	651.15
75-A	Brass disk on top of curb stamped "VERTICAL CONTROL MARK – NATIONAL GEODETIC SURVEY #B-321, RESET 1975" on the S.E. corner of Escondido Blvd. and 4th Avenue, at the East end of curb return.	648.12
76-A	Destroyed by Construction.	
88-C	Chiseled □ on top of curb, at the North edge of a pedestrian ramp, on the N.E. corner of 13th Avenue and Escondido Boulevard. Set 11/1999.	661.57
93-B	Chiseled □ on curb, at the Westerly beginning of curb return, on the N.W. corner of Washington Avenue and Midway Drive.	689.81

Bench Mark No.	DESCRIPTION	ELEVATION
96-B	1 ½" diameter brass disk marked "C.O.E. BM 96-B" on top of curb, on the West side of a 5' wide curb inlet, on the N.W. corner of Mission Ave and Quince Street. Set 12/2006.	651.55
98-A	Chiseled □ on top of curb, at the Westerly beginning of curb return, on the N.W. corner of 9th Avenue and Upas Street.	699.23
103	Chiseled "+" mark on top of curb, on the N.E. corner of Hickory Street and 7th Avenue.	717.98
108-A	Chiseled □ on top of curb, on the East side of Pine Street, at the intersection with 15th Avenue.	659.63
110	Chiseled □ on top of curb, near pole, on the S.W. corner of 9th Avenue and Quince Street.	649.99
112	Chiseled □ on top of curb, near middle of curb return, on the N.W. corner of 12th Avenue and Quince Street.	657.13
113-A	Chiseled □ on top of curb, at the middle of curb return, at the West side of a wheelchair ramp, on the S.W. corner of Quince Street and Norlak Avenue.	642.15
115-A	Chiseled □ on top of curb, at the West edge of a pedestrian ramp, on the N.W. corner of Mission Avenue and Cedar Street. Set 11/1998.	667.29
120-A	Destroyed by Construction.	
121-A	Chiseled □ on top of curb, on the S.E. corner of 7th Avenue and Chestnut Street. Adjusted Elevation 5/01/2004.	729.84
123-B	Chiseled □ on top of curb, at the Easterly beginning of curb return, on the N.E. corner of Mission Avenue and Broadway Street.	653.45
124-B	Chiseled □ on top of curb, on the N.W. corner of Gamble Street and Mission Avenue, at the middle of curb return, at bottom of wheelchair ramp.	656.81
125-A	Chiseled □ on top of curb, at the center of curb return, on the S.W. corner of Hale Avenue and Industrial Avenue.	630.04
126-B	Chiseled □ on top of curb, at the West edge of a pedestrian ramp, on the S.W. corner of Mission Avenue and Midway Drive. Set 8/2000.	698.00

Bench Mark No.	DESCRIPTION	ELEVATION
130-B	Chiseled □ on top of curb, at the center of curb inlet, on the N.W. corner of Lincoln Avenue and Rose Street at Westerly beginning of curb return. Set 8/1995.	714.23
132-A	Destroyed by construction.	
133-C	Chiseled □ on top of curb, at the East edge of a pedestrian ramp, on the S.E. corner of Gamble Street and Lincoln Parkway. Set 4/2003.	657.47
138-A	Removed from book—2011.	
142-A	Chiseled □ on top of curb, on the West side of Cranston Drive, on the North side of driveway opening, at S.E. corner of Restaurant property, 18 ft. South P.P.# JP612390 (699887H)	548.74
144-B	Chiseled □ on top of curb, at the beginning of curb return, on the N.E. corner of Escondido Boulevard and Citracado Parkway.	592.92
145-C	Chiseled □ on top of curb, at the middle of curb return, on the S.W. corner of Juniper Street and Felicita Avenue.	684.76
146	Chiseled □ on top of curb, on the N.W. corner of Juniper Street and Vermont Avenue.	691.78
147	Chiseled □ on top of curb, in front of house #108 Vermont Avenue, approximately 65 ft. east of Naranja Street.	661.98
149-A	Destroyed by Construction.	
150	Chiseled □ on top of head wall, at the Westerly end of headwall, on the North side of Grand Avenue, North of the intersection of Spruce Street and Grand Avenue.	642.555
161-B	Chiseled □ on top of curb, at the center of a curb inlet, on the S.W. corner of Midway Drive and Oak Hill Drive, at the Southerly beginning of curb return. Set 8/1995.	692.66
162-A	Chiseled □ on top of curb, at the center of curb return, on the N.W. corner of Broadway Street and El Norte Parkway.	679.20
163-A	Chiseled □ on top of curb, at the middle of curb inlet, on the N.W. corner of Washington Avenue and Rose Street.	679.44

Bench Mark No.	DESCRIPTION	ELEVATION
164	Chiseled □ on top of median curb, on Country Club Lane, ±80 ft. N.E. of El Norte Parkway.	702.29
165-A	Chiseled □ on top of curb on East side of Rose Street at South end of bridge over flood control channel between Washington Street and Valley Parkway.	680.82
166	Chiseled "X" on concrete base for light pole, on the North side of Escondido Boulevard, approximately mid-way between Washington Avenue and Mission Avenue, near Northerly edge of large building.	649.86
167	Destroyed by Construction.	
169-A	Chiseled □ on top of curb, at the North edge of a pedestrian ramp, on the N.W. corner of Escondido Boulevard and Felicita Avenue. Set 11/1999.	657.79
172	Removed 1/2007.	
173-A	Chiseled □ on top of curb, on the North side of Mission Road, 1000 ft. ± West of Andreasen Drive, in front of power pole #214914, at 1350 West Mission Road.	643.50
174-A	Chiseled □ on top of curb, on the North side of Mission Road, across from Enterprise Street, in front of power pole #P10632.	650.67
176-A	Chiseled □ on top of curb, on the North side of Mission Road, across from entrance to SDG&E yard, in front of power pole #Z618845.	655.75
178-A	Chiseled □ on top of curb, on the North side of Mission Road, in front of power pole #10629, near 1824 Mission Road.	669.95
179-A	Destroyed by Construction 2007.	
180-B	Destroyed by Construction.	
181-B	Chiseled □ on top of curb, at the S.W. corner of Country Club Lane and Golden Circle Drive, 3.5' from South curb return. Set 5/2000.	718.42
182	Chiseled □ on top of curb, at the N.E. corner of Country Club Drive and Lorraine Place.	723.53
183	Chiseled □ on top of curb, at the N.E. beginning of curb return of Country Club Drive and Gary Lane.	720.13

Bench Mark No.	DESCRIPTION	ELEVATION
185	Chiseled □ on top of curb, on the West side of Country Club Drive, at crest of hill , 520 feet +/- East of intersection with Firestone Drive.	741.00
186	Chiseled □ on top of curb, on the South side of Country Club Drive, at the East side of Golfcart Driveway, East of crest of hill, 90 feet +/- East of Center Line of La Brea Street.	732.37
187-A	Chiseled □ on top of curb, on the North side of Country Club Drive, ±75 feet West of Nutmeg Street. Reset Oct. 8, 1980.	750.95
188	C Chiseled □ on top of curb, on the North side of Country Club Drive, at crest of first hill West of Centre City Parkway, 50 ft. ± West of I-15 overpass.	789.49
189	Chiseled □ on top of curb inlet, 125 feet +/- West of Centre City Parkway, on the South side of Country Club Drive.	778.80
190-B	Chiseled □ on top of curb, on the S. E. corner of Broadway Street and Sheridan Avenue.	704.38
191-A	Destroyed by Construction.	
192-A	Chiseled □ on top of curb, on the West side of Broadway Street, 100 ft. ± North of Bahia Lane.	695.63
193-A	Chiseled □ on top of curb, at the middle of a 5-foot-wide curb inlet, on the S.E. corner of Fig Street and Lincoln Avenue, approximately 45 feet East of curb return. Set 1994.	663.00
194	Spike in Power pole # 315563, on the North side of Lincoln Avenue, Easterly of Martin Street, across from address #1031 Lincoln Avenue	668.01
196	Chiseled □ on the S.E. corner of square S.D.C.W.A. water aqueduct manhole structure, in the grass median, on the North side of Lincoln Avenue at Harding Street.	688.62
199	Chiseled □ on top of curb, on the North side of Oak Hill Dr., at the center of a drainage structure, on the S.E. corner of church lot, at address #1816 Oak Hill Drive, East of Highland Pl.	688.89
200-A	Chiseled □ on top of curb, at the S.E. corner of Rose Street and Oak Hill Drive, in front of fire hydrant.	709.24
203	Destroyed by Construction.	

Bench Mark No.	DESCRIPTION	ELEVATION
205	Destroyed by Construction.	
208-A	Destroyed by Construction.	
209-A	Destroyed by Construction.	
210-B	Chiseled □ on top of curb, on the South side of Grand Avenue, across from the intersection with Foxdale Pl.	684.93
211-C	Chiseled □ on top of curb, at the West edge of a pedestrian ramp, on the N.W. corner of Midway Drive and Grand Avenue. Set 1/2001.	686.56
212	Chiseled □ on top of curb, at the center of curb return, on the N.W. corner of Mission Avenue and Ash Street, at the Northerly edge of a wheelchair ramp.	670.23
213-B	Chiseled □ on top of curb, at the edge of a wheelchair ramp, on the S. E. corner of Lincoln Avenue and Ash Street.	673.20
214-B	Chiseled □ on top of curb, on the West side of Ash Street, at the prolonged centerline of Kent Avenue. Set 5/2000.	676.77
215-B	Chiseled □ on top of curb, at the center of curb return, on the N.W. corner of El Norte Parkway and Conway Drive. Reset in 10/2004.	708.38
216-A	Destroyed by construction – 2000.	
219-A	Chiseled □ on top of curb, between two wheelchair ramps, at the center of curb return, on the S.E. corner of Valley Parkway and Ash Street.	670.37
220-A	Chiseled □ on top of curb, at the Northeast corner of Ash Street and Washington Avenue, 6 ft. North of driveway to #620 N. Ash Street.	669.05
221-A	Chiseled □ on top of curb, at the edge of a pedestrian ramp, on the S.E. corner of Lincoln Avenue and Midway Drive. Set 5/1998.	709.63
222-A	Chiseled □ on top of curb, at the East edge of a pedestrian ramp, on the S.E. corner of Erica Street and Lincoln Avenue. Set 8/2000.	705.92
223-A	Chiseled □ on top of curb, at the East edge of pedestrian ramp, on the N.E. corner of Lincoln Avenue and Thomas Way. Set 8/2000.	704.48
224-A	Chiseled □ on top of curb, 2 ft. +/- West of the beginning of curb return, on the N.W. corner of Mission Avenue and Paula Street.	704.57

Bench Mark No.	DESCRIPTION	ELEVATION
225	Chiseled □ on top of curb, at the center of curb return, on the S.W. corner of Mission Avenue and Citrus Avenue.	717.98
226	Chiseled □ on top of curb, at the East side of driveway to #2113 Lincoln Avenue, 50 ft. ± East of intersection with Gale Street.	716.16
227	Chiseled □ on top of concrete block wall, at the South side of driveway to #1105 Thomas Way, North of Cleo Court.	725.56
228-A	Chiseled □ on top of curb, 8 ft. ± West of beginning of curb return, on the SW corner of El Norte Parkway and Rose Street.	718.27
229-A	Chiseled □ on top of curb, at beginning of curb return, on the N.W. corner of Mission Avenue and Buchanan Street.	675.87
230	Chiseled □ on top of curb, at the center of curb return, on the N.E. corner of Mission Avenue and Rose Street.	683.92
231-A	Chiseled □ on top of curb, 4 feet East of a pedestrian ramp, on the S.E. corner of Mission Avenue and Begonia Street. Set 5/1998.	688.65
232	Chiseled □ on top of curb, at the center of curb return, on the N.E. corner of Mission Avenue and Erica Street.	694.47
234-B	Chiseled □ on top of curb, at beginning of curb return, on the S.E. corner of Valley Parkway and Midway Drive.	684.98
235	Removed 1/2007.	
236-A	Chiseled □ on top of curb, on the N.W. corner of Citrus Avenue and Bear Valley Parkway, at the middle of curb inlet, 4 ft. North of a wheelchair ramp, in the middle of curb return.	699.71
237-A	Destroyed by construction – 1999.	
239-B	Chiseled □ on top of curb, at the center of curb return, on the N.E. corner of Citrus Avenue and Valley Parkway, on the West side of a pedestrian ramp.	694.80
240-C	Chiseled □ on top of curb, on the S.E. corner of Valley Parkway and Quarry Glen, near the edge of a pedestrian ramp (1993).	690.12

Bench Mark No.	DESCRIPTION	ELEVATION
241	Chiseled □ on top of curb, on the North side of Valley Parkway, 60 ft. ± West of Westerly driveway exit to Post Office, in front of power pole #1008180H.	680.23
242-B	Chiseled □ on top of curb, at the East edge of a pedestrian ramp, on the N.E. corner of Escondido Blvd. and El Norte Parkway. Set 8/2000.	678.36
245-A	Chiseled □ on top of curb, on the South side of El Norte Parkway, approximately 30 ft. West of the Center Line of Iris Lane, and 50 ft. South of the Center Line of El Norte Parkway.	680.88
246	Destroyed by construction – 1998.	
247	Destroyed by construction – 1998.	
248	Destroyed by construction – 1997.	
249	Destroyed by construction – 6/23/89.	
251-B	Destroyed by construction – 1998.	
252-A	Chiseled □ on top of curb, at the West side of driveway to residence # 670 Cathy Court, just West of Fig Street.	665.97
253	Chiseled □ on top of curb, at the center of curb return, on the S.E. corner of Mission Avenue and Fig Street.	663.46
254-A	Chiseled □ on top of curb, at the N.E. corner of Fig Street and Washington Avenue, 27 ft. ± East on Washington Avenue at the West end of curb inlet.	657.98
255-A	Chiseled □ on top of curb, at the center of an 11 ft. wide curb inlet, on the N.E. corner of Washington Avenue and Hickory Street, at the Easterly curb return. Set 9/2000.	655.23
257	Chiseled □ on top of curb, at the S.E. corner of Fig Street and Ohio Avenue, approximately 8 ft. South of the Southerly curb return.	662.63
258-A	Destroyed by Construction.	
259-A	Chiseled □ on top of curb, at the center of a 4ft. wide curb outlet, on the Northerly side of Nutmeg Street, at the intersection with Turtle Dove Lane. Set 11/2003.	784.49

Bench Mark No.	DESCRIPTION	ELEVATION
261-A	Chiseled □ on top of curb, on the East side of Borden Road, approximately 200 ft. South of the intersection with Seven Oaks Road, 15 ft. South of fire hydrant.	State Hwy. Rec. El 757.18 757.30
262-B	Chiseled □ on top of curb, at a pedestrian ramp, on the N.E. corner of Sundown Glen and Borden Road.	718.64
263-B	Chiseled □ on top of curb, 1ft. North of curb return, on the N.E. corner of Mission Avenue and Metcalf Street.	640.69
264-A	Destroyed by construction.	
265-A	Chiseled □ on top of curb, at the North side of a pedestrian ramp, on the N.W. corner of Simpson Way and Hale Avenue.	630.14
266-C	Chiseled □ on top of curb, at the edge of a pedestrian ramp, on the N.E. corner of Auto Park Way and Hale Avenue.	624.97
268-A	Chiseled □ on top of curb, at the Easterly edge of a pedestrian ramp, on the N.E. corner of 9th Avenue and Escondido Boulevard. Set 11/1999.	657.39
269-A	Chiseled □ on top of curb, at the S.E. corner of 9th Avenue and Tulip Street, on the East side of Tulip Street, at the South end of driveway to Child Care Center, approximately 115 ft. South of the centerline of 9 th Avenue.	665.21
270-A	Chiseled □ on top of curb, at the N.E. corner of 9th Avenue and Vine Street, 18.5 ft. from end of curb, 19.0 ft. from fire hydrant, and 7.5 ft. from P.P.# 820723H.	760.21
271	Removed-2007.	
272	Destroyed by Construction.	
273-A	Chiseled □ on top of curb, on the N.W. corner of Valley Parkway and 9th Avenue, at the Westerly curb return. Set 6/1995.	624.87
274	Destroyed by Construction.	
275	Removed 2007.	
276	Removed 1/2007.	

Bench Mark No.	DESCRIPTION	ELEVATION
277-A	Chiseled □ on top of curb, at the Northerly curb return, on the N.W. corner of 15th Avenue and Escondido Boulevard. Set 11/1999.	660.09
278	Destroyed by construction – 1999.	
279-A	Chiseled □ on top of curb, at the North edge of a pedestrian ramp, on the S.W. corner of Felicita Avenue and Centre City Parkway. Set 11/1999.	657.69
280-B	Chiseled □ on top of curb, at the center of a 6' wide curb inlet, on the N.W. corner of Felicita Avenue and Redwood Street. Set 1/2004.	669.87
281-A	Chiseled □ on top of concrete pad for water valves, behind sidewalk, at the N.W. corner of Felicita Road and Montview Dr.	667.96
282	Chiseled □ on concrete drainage structure, at the S.W. corner of Rohn Road and Montview Drive.	676.81
283	Destroyed by construction.	
284-B	Chiseled □ on top of curb, at the edge of a pedestrian ramp, on the S.E. corner of Felicita Road and Citracado Parkway. Set 6/2003.	630.98
285-A	Railroad spike in power pole #412682, 1 foot up, on the North side of Gamble Lane, at the West end of house at #1048 Gamble Lane.	654.24
286	Chiseled □ on concrete drainage structure, at the N.W. corner of manhole, 20 ft. South of the centerline of Montview Dr. and 50 ft. East of Vermont Avenue.	650.36
287	Chiseled □ on top of curb, at the center of curb return, at the N.W. corner of 13th Avenue and Pine Street.	655.10
288	Chiseled □ on top of curb, at the center of curb return, on the S.W. corner of Calvin Street and 13th Avenue.	701.14
289-A	Chiseled □ on top of curb, at the N.E. corner of 5th Avenue and Quince Street, at the North edge of a pedestrian ramp. Set 12/1995.	643.00
290	Destroyed by Construction 10/2009.	
291-A	Chiseled □ on top of curb, at the center of curb return, on the S.E. corner of Grand Avenue and Maple Street, 3.5 ft. from edge of wheelchair ramp.	651.36

Bench Mark No.	DESCRIPTION	ELEVATION
292-A	Destroyed by Construction—2011.	
293-A	Chiseled □ on top of curb, at the edge of a wheelchair ramp, at the center of curb return, on the N.W. corner of Valley Parkway and Tulip Street.	656.65
294	Chiseled □ on top of curb, at the North end of curb return, on the N.W. corner of 9th Avenue and Omar Drive.	724.54
295	Destroyed by Construction.	
296-A	Chiseled □ on top of curb, at the center of curb return, on the N.W. corner of 9th Avenue and Hickory Street. Reset 12/2005.	718.16
297	Chiseled □ on top of curb, at the center of curb return, on the N.W. corner of 9th Avenue and Chestnut Street.	719.84
298	Chiseled □ on top of curb, at the center of curb return, on the S.E. corner of 13th Avenue and Broadway Place.	679.00
299-A	Chiseled □ on top of curb, at the center of an 8' wide curb inlet, on the East side of Juniper Street, at the prolonged centerline of 13th Avenue. Set 5/2000.	676.41
300	Chiseled □ on top of curb, at the center of a drainage structure, on the N.W. corner of 11th Avenue and Chestnut Street.	690.82
301	Chiseled □ on top of curb, at the center of a drainage structure, on the N.W. corner of 10th Avenue and Chestnut Street.	702.07
302-A	Chiseled □ on the S.W. corner of a concrete pad, 8 ft. x 14 ft., by flag pole at Westminster Church, on the S.E. corner of Idaho Avenue and Juniper Street.	689.68
303	Chiseled □ on the N.W. corner of a drainage structure, on the S.E. corner of Escondido Boulevard and Brotherton Road.	615.60
304-A	Chiseled □ on top of curb, on the East side of Escondido Boulevard, 90 ft. ± North of the entrance to pump station #2, in front of a fire hydrant (1993).	550.71
310-A	Chiseled □ on top of curb, at the East end of curb return, on the N.E. corner of Mary Lane and Bear Valley Parkway.	390.77

Bench Mark No.	DESCRIPTION	ELEVATION
311-A	Chiseled <input type="checkbox"/> on top of curb, at the West side of a wheelchair ramp, on the N.W. corner of Begonia Street and Washington Avenue. Reset 11/16/76.	682.35
312-A	Chiseled <input type="checkbox"/> on top of curb, at the West side of a wheelchair ramp, on the N.W. corner of Erica Street and Washington Avenue. Reset 11/16/76.	685.45
314	Destroyed by Construction.	
315-A	Chiseled <input type="checkbox"/> on top of curb, at the center of a curb inlet, on the N.W. corner of Nutmeg Street and Gary Lane, at the West end of curb return.	771.62
317-A	Chiseled <input type="checkbox"/> on top of curb, at edge of wheelchair ramp, on the S.W. corner of Hamilton Lane and Bernardo Avenue.	642.10
318-A	Chiseled <input type="checkbox"/> on top of curb, on the N.E. corner of Cedar Street and Valley Parkway, 14 ft. \pm from curb return.	666.16
319-B	Chiseled <input type="checkbox"/> on top of curb, at the edge of the driveway to Pump Station #9 on Hamilton Lane, near the prolonged centerline of Orange Street.	679.42
320-A	Destroyed by Construction-2003.	
321	Destroyed by Construction-2003.	
322	Destroyed by Construction-2006.	
323	Chiseled <input type="checkbox"/> on top of concrete drainage channel, on the North side, at intersection of Glen Ridge Road and Mountain View Road, approximately 50' North of concrete curb and 20' East of Street Light post.	705.66
324	Chiseled <input type="checkbox"/> on concrete pedestrian bridge over drainage channel, on the West side of the most Easterly bridge, at center of bridge, on Glen Ridge Road, Southwest of Citrus Avenue (entrance to Orange Glen High).	716.06
325	Removed 1/2007.	
327	Chiseled <input type="checkbox"/> on top of curb, at the center of curb return, on the S.E. corner of Rorex Road and Muriel Lane.	640.98

Bench Mark No.	DESCRIPTION	ELEVATION
328	Chiseled □ at the N.W. corner of a concrete driveway, on the S.E. corner of Gamble Lane and Alexander Drive.	672.25
329-A	Chiseled □ on top of curb, on the N.W. corner of Washington Avenue and Escondido Boulevard, West of the curb return on Washington Avenue.	651.89
330	Chiseled □ on top of curb, at the West end of curb return, on the N.W. corner of Washington Avenue and Quince Street. Adjusted Elevation 1/2007.	644.37
331-A	Chiseled □ on top of curb, at the West edge of a pedestrian ramp, on the S.W. corner of Spruce Street and Washington Avenue. Set 1997.	642.98
332	Chiseled □ on top of Rock, on the S.W. corner of Idaho Avenue and Robyn Road.	809.93
334	Chiseled □ on top of curb, at the center of curb return, on the N.W. corner of 4th Avenue and Elm Street.	758.54
335	Chiseled □ on top of curb, at center of curb return, on the N.E. corner of Sheridan Avenue and Tibidabo Way.	790.86
336-A	Chiseled □ on top of curb, at the East edge of a pedestrian ramp, on the N.E. corner of Alana Way and Sheridan Avenue. Set 3/2001.	872.70
337-A	Chiseled □ on top of curb, 8 ft. West of edge of wheelchair ramp, on the S.W. corner of Vista Verde Way and Normandy Glen.	784.91
340-A	Chiseled □ on top of curb, on the S.E. corner of Rees Road and El Norte Parkway, at the east end of curb return, in front of fire hydrant.	698.88
341-A	Chiseled □ on top of curb, on the Southwest corner of Via Rancho Parkway and Lomas Serenas Drive, at beginning of curb return.	390.24
343-B	Chiseled □ on top of concrete headwall, at middle of headwall for 36" R.C.P. at South end of Kit Carson Park, 10 ft. West of 8-ft.-high x 15-ft.-wide underground storm drain box and 40 ft. North of asphalt pedestrian path on North side of North County Fair Road.	347.68
345-B	Chiseled □ on top of curb, at the N.E. corner of Rock Springs Road and Lincoln Avenue, in front of power pole #313883.	677.99

Bench Mark No.	DESCRIPTION	ELEVATION
346-A	Chiseled <input type="checkbox"/> on top of curb, at the middle of curb return, at the N.E. corner of Borden Road and Rock Springs Road, in front of power pole #10810.	669.35
347-A	Chiseled <input type="checkbox"/> on top of curb at the middle of a storm drain inlet, on the east side of Borden Road, across street from house #1301 Borden Road.	684.23
348	Chiseled <input type="checkbox"/> on top of curb, at center of curb return, on the N.W. corner of Avenida Del Diablo and Vermel Avenue.	643.30
349	Chiseled <input type="checkbox"/> on top of curb, at the center of curb return, on the S.W. corner of Vermel Avenue and Fleetwood Street.	651.10
350-C	Chiseled <input type="checkbox"/> on top of curb, at the beginning of curb return, on the S.W. corner of Las Palmas Avenue and Bear Valley Parkway.	426.74
351-B	Chiseled <input type="checkbox"/> on top of concrete inlet, on the S.W. corner of Las Palmas Avenue and entrance to Kit Carson Park, 50 ft.(±) east of Wooden Bridge.	428.43
352	Chiseled <input type="checkbox"/> on top of curb, at center of curb return, on the N.E. corner of Alexander Drive and Howe Place.	652.52
353-A	Chiseled <input type="checkbox"/> on top of curb, on the S.E. corner of Rose Street and Granger Avenue, at the Southerly beginning of curb return. (1994)	775.06
354	Chiseled <input type="checkbox"/> on top of curb inlet, on the east side of Vermel Avenue in front of house #2038.	663.46
355-B	Chiseled <input type="checkbox"/> on top of curb, at the edge of a pedestrian ramp, on the N.E. corner of Valley Parkway and Esc. Blvd. Set 6/2005.	646.79
356	Destroyed by construction – 1999.	
357-A	Chiseled <input type="checkbox"/> on top of curb, 20 ft (±) West of the Grand Avenue entrance to hospital parking structure.	682.86
358	Chiseled <input type="checkbox"/> on top of curb, in front of metal light pole No. 403A, on the North side Valley Parkway, near the Intersection with Falconer Dr., 37 ft. West of telephone pole No. 3506.	710.33
359-B	Chiseled <input type="checkbox"/> on top of curb, on the North side of 9 th Avenue, 16.5' East of the prolonged centerline of Hale Avenue Set 4/2003.	625.14

Bench Mark No.	DESCRIPTION	ELEVATION
360-A	Chiseled □ on top of curb, on the S.E. corner of Orange Street and Valley Parkway at the Southerly beginning of curb return.	645.12
361-A	Chiseled □ on top of curb, at the S.E. corner of Park Avenue and Broadway, 5 ft. North of the Southerly beginning of curb return. Set 11/1995.	655.58
362-A	Chiseled □ on top of curb, at the center of an 8 foot long curb inlet, on the S.E. corner of Orange Street and Fourth Avenue. Revised 8/1996.	646.09
363-A	Disturbed.	
364	Disturbed.	
365	Removed 1/2007.	
366-A	Chiseled □ on top of curb, at the end of a block wall, on the Northwest side of Valley Parkway, across the street from driveway to house #2050 West Valley Parkway.	668.13
370	Removed 1/2007.	
371	Destroyed by Construction.	
372	Removed 2007.	
373	Destroyed by Construction.	
374-A	Chiseled □ on top of curb inlet, on the East side of Citracado Parkway, midway between Avenida Del Diablo and Valley Parkway (1994).	664.98
375	Chiseled □ on top of curb, at the N.E. corner of Woodward Avenue and Escondido Boulevard, at the Easterly beginning of curb return.	647.22
376-A	Chiseled □ on top of curb, on the S.W. corner of Woodward Avenue and Broadway, at the Westerly end of curve.	653.75
377-A	Removed 1/2007.	
379	Chiseled □ on top of concrete drainage channel wall, on the West side of channel, 300 ft.± North of the junction of the two channels, South of Autopark Way, at Sta. 3+20 (Flood Control Channel Stationing) at angle pt. on top of channel wall.	623.29

Bench Mark No.	DESCRIPTION	ELEVATION
381-A	Chiseled □ on top of curb, at the beginning of curb return, on the N.E. corner of Via Rancho Parkway and entrance to Mall shopping center, across from off-ramp to I-15 freeway.	358.11
382	Removed 1/2007.	
383-A	Chiseled □ on top of curb, at the edge of a wheelchair ramp, on the S.E. corner of Citrus Avenue and Glenridge Road.	727.14
384	Destroyed by Construction.	
385	Chiseled □ on top of curb, at the intersection of Moody Drive and Reed Road, on the North side of Reed Road, approximately 30 ft. West of the centerline of Moody Drive, in front of light pole, and 3 ft. West of a fire hydrant.	735.01
386-B	Chiseled □ on top of curb, at the middle of curb return, on the N.E. corner of Moody Drive and Glenridge Road. Reset 4/2001.	764.86
387	Chiseled □ on the West side of a 5' x 5' concrete base for a granite memorial stone, approximately 120 ft. North of concrete "Snake" Sculpture and approximately 80 ft. South of a 3 ft. high stone waterfall.	397.60
388	Destroyed by Construction.	
389	Chiseled □ on top of curb, at the middle of curb return, on the N.E. corner of Stanley Avenue and Hoover Street.	688.17
390	Chiseled □ on top of curb, at the South end of curb, on the East side of Midway Drive, at the South side of Flood Control Channel.	691.38
391	Chiseled □ on top of curb, at the middle of curb return, on the S.E. corner of Siggson Court and Grape Street.	671.75
392-A	Chiseled □ on top of curb, at the West edge of a pedestrian ramp, on the S.W. corner of Village Road and Woodglen Place. Set 6/2000.	770.94
393	Chiseled □ on top of concrete flood control channel wall, at the S.E. corner of intersection of Ash Street and Flood Control Channel.	672.22
395	Chiseled □ on top of depressed curb, at the middle of wheelchair ramp, at middle of curb return, on the N.W. corner of Reed Road and Falconer Road, 7 ft. S.W. of fire hydrant.	744.50

Bench Mark No.	DESCRIPTION	ELEVATION
396	Chiseled □ on top of curb, 3 ft. East of driveway to house #2517 Heather Place.	712.42
397	Chiseled □ on top of curb, at the middle of curb return, on the S.E. corner of 2nd Avenue and Hickory Street.	729.39
398	Chiseled □ on top of curb, at the middle of return, on the South side of alley at Grape Street, between 3rd Avenue and 4th Avenue, on the East side of Grape Street.	721.13
399	Destroyed by construction.	
400	Destroyed by construction.	
400-A	Chiseled □ on top of curb, at the N.E. corner of Tulip Street and Railroad Avenue, at the Easterly beginning of curb return. Set 1/1999.	634.68
401	Chiseled □ on top of concrete flood channel wall, at "V" intersection of Flood Control Channels for Reidy Creek and Escondido Creek, approximately 95 ft. West of the center line of Santa Fe Railroad, Northeasterly of Tulip Street.	639.26
402	Destroyed by Construction--2011.	
403	Chiseled □ on top of concrete flood control channel wall, on South side of channel, 170 ft. ± West of the prolonged centerline of Windsor Place.	623.07
404	Chiseled □ on top of curb, at the N.W. corner of Harding Street and Washington Avenue, at the South side of a wheelchair ramp.	671.51
405	Chiseled □ on top of curb, at the N.W. corner of Mills Street and Washington Avenue, at the South side of a wheelchair ramp.	674.65
406-A	Chiseled □ on top of curb, at the West edge of a pedestrian ramp, on the N.W. corner of Washington Avenue and Maywood Street. Set 5/1998	690.65
407-A	Chiseled □ on top of curb at the South edge of a pedestrian ramp on the N.W. corner of Washington Avenue and Carlann Lane. Set 5/1998.	694.15
408	Chiseled □ on top of drainage inlet, on the West side of Falconer Road, approximately 600 ft. North of Reed Road.	735.12

Bench Mark No.	DESCRIPTION	ELEVATION
409-A	Chiseled □ on top of curb, at the edge of a pedestrian ramp, on the S.W. corner of 9th Avenue and Spruce Street. Set 3/2002.	658.44
410	Destroyed.	
411-A	Chiseled □ on top of curb inlet, on the West side of Sierra Linda Drive, approximately 115 ft. South of the centerline intersection of San Pasqual Road and Sierra Linda Drive.	442.97
414	Chiseled □ on the N.W. corner of a concrete base for SDG&E electrical control box, 3'x3.5'x2' high, #32806-D-75730, on the North side of Sierra Linda Drive, approximately 135 ft. from a concrete light pole at the intersection of Sierra Linda Drive and Sierra Linda Drive (Loop Roadway).	604.32
415	Destroyed by Construction.	
416	Chiseled □ on the N.E. corner of 5'x7' ft. concrete Telephone Co. vault, on the West side of Sierra Linda Drive, 40 ft. ± North of driveway to house #3915 Sierra Linda Drive.	570.95
418	Chiseled □ on top of curb, at the S. W. corner of Falconer Road and Oak Hill Drive, at the West end of curb return, 3 ft. east of fire hydrant and 7 ft. east of power pole #314397.	762.12
419	Chiseled □ on top of curb, at the S.E. corner of Hayden Drive and Oak Hill Drive , at the middle of curb return, at the East side of wheelchair ramp.	724.52
420-A	Chiseled □ on top of curb, at the North edge of a pedestrian ramp, on the N.W. corner of Hayden Drive and Algiers Avenue. Reset 4/2001	719.87
421-B	Chiseled □ on top of curb, on the South side of Oak Hill Dr., 50 ft. West of centerline of Citrus Avenue Set 11/2004.	743.60
422	Chiseled □ on top of curb, at the N.W. corner of Reed Road and Citrus Avenue, at the East end of driveway to house #831 Citrus Avenue.	742.74
423	Removed 1/2007.	
424	Chiseled □ top of curb, at the West side of a wheelchair ramp, on the S.W. curb return of Sierra Linda Dr. and Valle Grande.	493.63

Bench Mark No.	DESCRIPTION	ELEVATION
425	Chiseled □ on top of curb, at the top of a wheelchair ramp, on the S.E. corner of Sierra Linda Drive and Vista Bonita.	504.07
426	Chiseled □ on the S.W. corner of an SDG&E transformer box, #3278D75792, on the North side of Sierra Linda Drive, (South part of loop) approximately 10 ft. from edge of pavement.	546.41
428	Destroyed by construction.	
429-A	Chiseled □ on top of curb, on the S.E. corner of Rock Springs Road and Corral Glen, on curb inlet 5 ft. East of beginning of curb return.	669.69
430	Chiseled □ on top of curb, on the N.W. corner of Citracado Parkway (Gamble) and Miller Avenue, 38 ft. West of the centerline of Miller Avenue and 41 ft. North of the centerline of Citracado Parkway, and 1 ft. from the end of curb.	644.00
431	Destroyed by Construction	
432	Destroyed by construction.	
433	2" iron ring in concrete driveway, at the center of driveway, at house #540 S. Upas Street, approximately 25 ft. from the centerline of Upas Street.	772.72
434-A	Destroyed by Construction -12/2009	
435	Chiseled □ on top of curb, on the West side of the Westerly driveway to business #1301 Simpson Way.	631.12
436	Chiseled □ on top of curb, at the N.E. corner of Andreasen Drive and Industrial Avenue, at the east end of curb return.	629.58
437	Chiseled □ on top of curb, at the middle of a wheelchair ramp, on the N.E. corner of Andreasen Drive and Vineyard Avenue.	662.26
439	Removed 2007.	
440	Chiseled □ top of curb, at middle of curb inlet, on the S.W. corner of 11th Avenue and Tulip Street.	658.54
441	Destroyed by Construction-2006.	

Bench Mark No.	DESCRIPTION	ELEVATION
442	Chiseled □ at the N.W. corner of a concrete walk, in front of entrance to Salvation Army church at the S.E. corner of 11th Avenue and Redwood Street.	657.25
443	Chiseled □ on top of curb, on east side of intersection of 11th Avenue and Pine Street, on the approximate prolonged centerline of 11 th Ave, 2.5 ft. South of a sewer manhole.	652.87
444-A	Drive pin in top of curb, at the West end of curb return, on the Northwest corner of Wanek Road and Pickett Glen.	696.34
445-A	Chiseled □ on top of curb, near the east edge of a pedestrian ramp, on the N.E. corner of Wanek Road and Myrtlewood Court. Set 5/200.	699.51
446	Chiseled □ on top of curb, in front of streetlight, approximately 200 ft. West of an Angel Point in Wanek Road, approximately 1100 ft. North of Valley Parkway.	706.27
447	Destroyed by Construction.	
449-A	Chiseled □ on top of curb, at the North edge of a pedestrian ramp, on the N.W. corner of Escondido Blvd. and Decatur Way. Set 8/2000.	666.62
450-A	Chiseled □ on top of curb, at the N.E. corner of Lincoln Avenue and Morning View Drive, at the North end of a pedestrian ramp at the middle of curb return.	669.34
452	Chiseled □ on top of curb, on the N.E. corner of Encino Drive and El Dorado Drive, at the middle of curb return.	654.00
453-A	Destroyed by construction – 2010.	
454	Destroyed by construction – 1997.	
455	Destroyed by Construction – 2008.	
457	Chiseled □ on top of curb, at the east side of a wheelchair ramp, on the S.E. corner of Russell Place and 15th Avenue.	680.78
458	Chiseled □ on top of curb, at the center of curb return, on the N.E. corner of Tulip Street and 15th Avenue.	668.51
459-A	Destroyed by Construction.	

Bench Mark No.	DESCRIPTION	ELEVATION
460-A	Chiseled □ on top of curb, at Easterly beginning of curb return, on the N.E. corner of El Norte Parkway and Nordahl Road.	768.27
461	Chiseled □ on top of curb, at North side of driveway to house # 1162 Avocado Avenue.	755.28
462-A	Destroyed by Construction.	
466	Chiseled □ on top of curb, at middle of curb return, on the N.W. corner of Broadway and Alley between 7th and 8th Avenues.	704.45
467	Chiseled □ on top of Easterly end of curb return, on the N.E. corner of Broadway and Khayyam Road.	761.93
468-A	Removed 1/2007.	
469	Destroyed.	
470-A	Chiseled □ on top of curb, on the N.E. corner of La Varona Place and South Escondido Boulevard, near the edge of a pedestrian ramp. Set 1994.	465.01
471-B	Chiseled □ on top of curb, on the N.W. corner of 2nd Avenue and Kalmia Street, ± 2.3 ft. from the edge of a wheelchair ramp.	652.54
472-A	Chiseled □ on top of curb, at the east edge of a pedestrian ramp, on the S.W. corner of Broadway and Lincoln Parkway. Set 11/1998.	658.17
473	Chiseled □ on top of curb, on the N.E. corner of the Flood Control Channel bridge at Harmony Grove Road.	621.88
474	Chiseled □ on top curb, on the South side of a driveway to house # 1120 Hale Avenue, approximately 50 ft. North of the centerline of Harmony Grove Road and 20 ft. east of the centerline of Hale Avenue.	627.52
476	Chiseled □ on top of curb, at the center of curb return, on the S.W. corner of Redwood Street and 15th Avenue, at the Northerly side of wheelchair ramp.	670.51
477-A	Chiseled □ on top of curb, at the South edge of a pedestrian ramp, on the S.E. corner of 3rd Avenue and Cedar Street. Set 1/2001.	692.93

Bench Mark No.	DESCRIPTION	ELEVATION
478-A	Chiseled □ on top of curb, at the Southerly edge of a pedestrian ramp, on the S.E. corner of 11th Avenue and Escondido Boulevard. Set 11/1999.	658.50
479-A	Chiseled □ on top of curb, at the South edge of a pedestrian ramp, on the S.E. corner of 11th Avenue & Orange Street. Set 8/2001.	655.32
480	Chiseled □ on top of curb, at the east end of driveway on Elmwood Drive, for residence # 689 Ash Street.	671.22
482	Lead and tack inside of a Chiseled □ on top of curb, at the east end of curb return, on the S.E. corner of Rincon Avenue and Broadway.	729.08
483	Chiseled □ on top of curb, at the center of curb inlet, on the East side of Broadway Street, across from the intersection with Village Road.	712.36
484-A	Chiseled □ on top of curb, at the edge of a pedestrian ramp, on the S.E. corner of Broadway Street and Merion Glen. Set 5/2002.	750.63
485-A	Chiseled □ on top of curb inlet, on the S.E. corner of Grand Avenue and Broadway Street, at the easterly beginning of curb return.	653.87
486	Chiseled □ on top of curb, on the S.W. corner of Palsero Avenue and Casero Place, at the West end of a pedestrian ramp.	691.07
487-A	Chiseled □ on top of a concrete drainage structure flush with ground, at the entrance to the Bear Valley power plant, approximately 285 ft. West of Lake Wohlford Road.	976.00
488	Top of a 1-3/4" diameter iron post, on top of a 2 ft. high concrete block wall, at the end of wall, on the S.W. corner of Barham Drive and Meyers Avenue.	687.21
489	Destroyed by Construction-2006.	
490	Chiseled □ on top of curb, at the S.E. corner of Barham Drive and Oppen Street, at the middle of curb return, at the North side of a wheelchair ramp.	686.73
491	Chiseled □ on top of curb, at the end of Martin Drive cul-de-sac, approximately 600 ft., South of Lincoln Avenue, on top of curb inlet.	664.91
492-B	Chiseled □ on top of curb, on North side of Oak Hill Drive, at prolonged centerline of Boyle Avenue. Set 5/2000.	734.10

Bench Mark No.	DESCRIPTION	ELEVATION
493	Chiseled <input type="checkbox"/> on top curb, on the S.W. curb return, approximately 50 ft.± east of the intersection of Boyle Avenue and Loma De Paz, across the street from address #842 Boyle Avenue.	773.72
494	Chiseled <input type="checkbox"/> on top of curb, in front of fire hydrant at address #1414 Boyle Avenue, approximately 50'-75' east of the intersection of Boyle Avenue and Destree Road, on the North side of street.	802.44
495	Chiseled <input type="checkbox"/> on top of curb, in front of streetlight at address #1602 Boyle Avenue, on North side of street, approximately 200 ft. east of Paul Way.	776.95
496	Chiseled <input type="checkbox"/> on top curb, at the beginning of curb return, on the N.W. corner of Boyle Avenue and Boyle Place, in front of streetlight.	754.20
497	Chiseled <input type="checkbox"/> on top of curb, at the middle of curb return, on the N.W. corner of Boyle Avenue and Bear Valley Parkway.	725.83
498	Railroad spike in South side of power pole #119303, at the N.W. corner of Gamble Lane and Orange Avenue, approximately 50 ft. North of the centerline Gamble Lane.	703.69
499	Chiseled <input type="checkbox"/> on the West side of a concrete driveway, 15 ft. Northerly of the South end of the driveway to residence #1660 Gamble Lane, at top of hill.	822.94
500	Destroyed by Construction - 2007.	
501	Chiseled <input type="checkbox"/> on top of curb, at middle of curb return, on the S.W. corner of Avenida Del Diablo and Valley Parkway.	666.82
502	Bolt in Telephone Pole # 662944H, approximately 2 ft. above ground, at the N.W. corner of Miller Avenue and Hamilton Lane.	627.30
503	Chiseled <input type="checkbox"/> on the N.W. corner of a concrete headwall, at the S.E. corner of Hamilton Lane and Felicita Avenue.	616.02
504	Boat spike in the West side of power pole #P316431, on the East side of La Honda Drive, approximately 20 ft. East of the centerline of La Honda Drive, and approximately 700 ft. North of El Norte Parkway.	743.86
505-A	Chiseled <input type="checkbox"/> on top of Northerly corner of curb inlet, in front of address # 1426 La Honda Drive.	752.17

Bench Mark No.	DESCRIPTION	ELEVATION
506	Chiseled □ on the S.E. corner of an SDG&E utility vault, on the N.W. corner of Ash Street and Sheridan Avenue.	734.71
507	Chiseled □ on top of curb, 5.0 ft. from the end of curb, in front of a streetlight pole at address #1741 N. Ash Street, on the West side of street, approximately 75 ft. South of the intersection of Ash Street and Hubbard Avenue.	831.35
508	Chiseled □ on the N.W. corner of a concrete utility pad, on the S.E. corner of N. Ash Street and Vista Avenue, approximately 50 ft. South of the centerline of Vista Avenue.	769.10
509	Chiseled □ on top of curb, at the center of a curb inlet, on the South side of Vista Avenue, at intersection of Lehner Avenue and Vista Avenue.	722.18
510-A	Chiseled □ on top of curb, at beginning of curb return, on the S.E. corner of Dublin Lane and La Honda Drive.	804.47
511	Chiseled □ on the N.W. corner of a 2.5 ft. square concrete base for a waterline blow off valve, on the East side of La Honda Drive, approximately 80 ft. South of the Southerly driveway to a 2-story white house at address #1633 La Honda Drive.	883.31
513-A	Chiseled □ on top of curb, at the North edge of a pedestrian ramp, on the N.E. corner of Escondido Boulevard and Lincoln Avenue. Set 8/2000.	658.44
514-A	Chiseled □ on top of curb, at the center of an 8 ft. wide curb inlet, on the N.W. corner of Gary Lane and David Drive. Set 6/2000.	730.45
515	Chiseled □ on top of curb, at the Northerly end of a curb inlet, on the East side of David Drive, in front of residence # 1910 David Drive.	752.79
516	Chiseled □ on top of curb, at the beginning of curb return, on the S.W. corner of David Drive and Golden Circle Drive.	789.73
519	Destroyed by construction – 1997.	
520	Destroyed by construction.	
521	Removed 2007.	

Bench Mark No.	DESCRIPTION	ELEVATION
522	County Benchmark #ES-355 Bronze disk in 6" diameter concrete Monument, 30 ft. South of the centerline of Via Rancho Parkway, approximately 100 ft. West of Via Hermosa, and 20 ft. West of power pole #510376.	578.36
523	Destroyed by construction – 1997.	
524	Bolt in West side of power pole #P112342, 2 ft. above ground, at the S.E. corner of 5th Avenue and Upas Street, at address # 520 South Upas Street.	756.54
526	Lead and tack in top of curb, on a curb inlet, at the end of the cul-de-sac opposite residence # 2508 Meadow Lark Lane.	706.55
527	Chiseled □ on top of a 6 ft. wide concrete headwall, approximately 25 ft. east of the centerline of Bear Valley Parkway, and 50 ft. North of Maye Place, in front of residence #1541 Bear Valley Parkway.	695.49
528-A	Chiseled □ on top of curb, at the South edge of a pedestrian ramp, on the S.E. corner of Washington Avenue and Citrus Avenue. Set 5/1998.	698.51
529	Destroyed by Construction.	
530	Chiseled □ on top of curb, at the South end of curb, on the East side of Valley Center Road, 150 ft. North of the intersection of Lake Wohlford Road and Valley Center Road.	737.52
531	Destroyed by Construction -2010.	
532	Destroyed by Construction -2010.	
533	Destroyed by construction – 1998.	
535-A	Chiseled □ on top of curb inlet, at middle of curb return, on the S.E. corner of Fig Street and Valley Parkway.	660.49
536	Destroyed by Construction-2006.	
537	Chiseled □ on top of granite rock, 6'x3'x2' high, on the West side of Lake Wohlford Road, at the intersection with Lake Wohlford Court, approximately 15 ft. West of the centerline stripe in road, on the South side of a rock drainage swale. (Elevation Adjusted 11/2004).	830.49

Bench Mark No.	DESCRIPTION	ELEVATION
538	Chiseled □ on top of a 42" diameter concrete inlet structure, in median area of Centre City Parkway, approximately 500 ft. South of Country Club Lane, and 7 ft. West of the edge of pavement of the Northbound lanes of centre City Parkway.	765.40
540	Chiseled □ on the S.W. corner of a curb inlet, at the Northwest corner of Centre City Parkway and Iris Lane, on the east side of the frontage road, approximately 50 ft. North of the centerline of Iris Lane.	734.20
541	Chiseled □ on top of the South side of a concrete drainage channel wall, at the center of wall, in the median area of Centre City Parkway, approximately 0.5 mile North of the intersection of El Norte Parkway and Centre City Parkway.	687.05
542	Chiseled □ on the East side of an 18" square concrete base for a flashing signal warning sign, on the West side of Centre City Parkway, approximately 0.2 mile North of El Norte Parkway.	681.87
543-A	Chiseled □ on the S.W. corner of a concrete pad for a waterline blow-off valve, across the street from address # 430 S. Citracado Parkway.	764.86
544-A	Chiseled □ on top of curb, at the beginning of curb return, on the N.W. corner of Progress Place and Country Club Lane.	714.59
545-A	Chiseled □ on top of curb, on the S.W. corner of Center City Parkway and 5th Avenue, at the Southerly beginning of curb return. Set 1993.	647.56
546	P.K. nail in top of 1 ft. high retaining wall around SDG&E vault, at the N.W. corner of vault, in front of residence #1832 S. Citrus Avenue.	644.99
547	Chiseled □ on top of curb, at middle of curb return, on the N.E. corner of Idaho Avenue and Citrus Hills.	679.76
548	Chiseled □ on top of curb, at middle of curb return, on the N.E. corner of Birch Avenue and Via De La Cuesta.	710.67
549	Chiseled □ on the S.W. corner of a 3.5'x4.0' concrete base for fire hydrant, in front of residence #1518 S. Citrus Avenue.	713.44
550	Chiseled □ on the S.W. corner of a 3.5'x4.0' concrete base for fire hydrant, on the S.W. corner of Citrus Avenue and Mountain View Drive.	730.74

Bench Mark No.	DESCRIPTION	ELEVATION
551	Chiseled □ on top of a concrete headwall at the S.W. corner of El Dorado Drive and Bear Valley Parkway.	630.49
552	Deleted 1/2007.	
554	Chiseled □ on top of curb, on the N.E. corner of Centre City Parkway and 2nd Avenue (1984).	646.37
556	Chiseled □ on top of curb, at middle of curb return, on the S.W. corner of Juniper Street and Helen Way.	685.55
557	Chiseled □ at the east end of a 4 ft. wide concrete sidewalk, in front of residence # 2171 Juniper Street, at the N.W. corner of Juniper Street and Sunset Drive, approximately 35 ft. West of the center line of Juniper Street.	641.99
558	Chiseled □ on top of curb, at the West end of curb return, on the N.W. corner of Sunset drive and Ginny Lane.	671.19
561	Chiseled □ on top of North end of headwall, at the S.W. corner of Sunset Drive and Bear Valley Parkway.	514.23
562	Removed 1/2007.	
563	Chiseled □ on top of curb, on the S.W. corner of Quince Street and Valley Parkway, at the east side of a pedestrian ramp.	642.48
564	Destroyed by Construction.	
566	Chiseled □ on the N.W. corner of a curb inlet, on the North side of Via Rancho Parkway, approximately 300 ft. South of Beethoven Drive, on parking lot level.	340.79
567-B	Chiseled □ on top of curb, West of a pedestrian ramp, on the Southwest corner of Bear Valley Parkway and San Pasqual Valley Road (Rte.78).	625.96
568	Chiseled □ on the N.W. corner of a 2' x 2' concrete base for concrete streetlight, at the Southeast corner of Brotherton Road and Felicita Avenue.	645.86
569	Chiseled □ on top of curb, at the S.W. corner of Valley Parkway and Auto Park Way, at the east end of a pedestrian ramp.	627.58

Bench Mark No.	DESCRIPTION	ELEVATION
570	Chiseled □ on top of curb, at the S.E. corner of Alamo Lane and Bear Valley Parkway, at the South end of a curb return.	397.60
571	Chiseled □ on top of curb, 4.5 ft. from the North end of curb return, at the N.E. corner of Idaho Avenue and Citrus Glen.	716.21
572	Destroyed by construction.	
573	Chiseled □ on top of curb, at middle of an 11 ft. wide curb inlet, on the North side of Mission Road, at the East side of a driveway to business at #2010 West Mission Road.	680.88
574	Chiseled □ on top of curb, at middle of curb return, on the N.W. corner of Rimrock Drive and El Norte Parkway.	737.05
575	Destroyed.	
576	Chiseled □ on top of curb, at beginning of curb return, on the S.E. corner of Nutmeg Street and Nutmeg Circle.	739.56
577	Chiseled □ on top of curb, at the Southeast end of Borden Road, in cul-de-sac, 10 ft. Northeast of driveway opening.	775.25
578	Destroyed by construction.	
579	Destroyed by construction – 1998.	
580	Chiseled □ on top of curb, at middle of curb return, on the North side of a pedestrian ramp, at the N.E. corner of Harding Street and Valley Parkway.	671.33
581	Chiseled □ at the beginning of curb return, on top of curb, at the N.E. corner of Vineyard Avenue and Vinewood Street.	670.53
582	Chiseled □ at the beginning of curb return, on top of curb, at the N.E. corner of Market Place and Vineyard. Avenue.	677.00
583	Chiseled □ at the beginning of curb return, on top of curb, at the N.E. corner of State Place and Vineyard Avenue.	660.58
585	Chiseled □ on top of curb, at the Easterly beginning of curb return, at the Northeast corner of Enterprise Street and Vineyard Avenue.	684.37

Bench Mark No.	DESCRIPTION	ELEVATION
586-A	Chiseled □ on top of curb, at the East edge of a driveway, approximately 80 ft. east of the center of the driveway entrance to SDG&E facility, on the North side of Vineyard Avenue.	710.90
587	Destroyed by Construction 2007.	
588	Destroyed by Construction 2007.	
589	Chiseled □ on top of curb, at the beginning of curb return, on the S.E. corner of State Place and Simpson Way, in front of street light pole.	640.35
590	Chiseled □ on top of curb, at the beginning of curb return, on the S.W. corner of Citracado Parkway and Mesa Grande Drive.	699.60
591	Chiseled □ on top of curb, approximately 50 ft. West of a light pole, on the South side of Citracado Parkway, approximately 0.25 miles East of Valley Parkway.	742.90
592	Chiseled □ on top of a 2 ⁵ X 2 ⁵ ft. square concrete pad for a fire hydrant, at the back of sidewalk at middle of curb return, on the N.W. corner of Miller Avenue and Brotherton Road.	646.81
593	Chiseled □ on top of curb, at the middle of curb return, on the N.E. corner of 4th Avenue and Hickory Street.	749.93
596	Chiseled □ on top of curb, at the West end of curb return, on the Southwest corner of Veronica Place and Washington Avenue.	713.47
597	Chiseled □ on top of curb, at the West end of a pedestrian ramp, on the Southwest corner of Washington Avenue and Justin Way.	714.26
598	Chiseled □ on top of curb, at the South end of curb return, on the Southeast corner of Oak Hill Drive and San Pasqual Valley Road (Rte. 78).	702.95
599	Chiseled □ at the bottom of concrete steps to S.D.C.W.A. Aqueduct Pump Station, at the N.E. corner of bottom slab, on the South side of Vista Avenue, approximately 1400 ft. East of Ash Street, across from the S.E. corner of Rincon Elementary School.	781.01
600	Chiseled "+" on the N.E. corner of a concrete drainage inlet, at the N.E. corner of Lehner Avenue and Conway Drive, approximately 20 ft. East of Conway Drive and 25 ft. North of Lehner Avenue.	766.80

Bench Mark No.	DESCRIPTION	ELEVATION
601	Chiseled □ on the North edge of the concrete collar of a manhole, at the N.W. corner of Lehner Avenue and Ash Street, 23 ft. North of Lehner Avenue and 45 ft. West of Ash Street.	729.73
602	Chiseled □ on top of curb, at the North end of the Lincoln School property, on the West side of Broadway Street, approximately 400 ft. North of Lincoln Avenue.	665.46
603-A	Chiseled □ on top of curb, at the South curb return, on the Southwest corner of Mission Avenue and Escondido Boulevard.	651.39
604-A	Chiseled □ on top of curb, at the center of an 11 ft. wide curb inlet, on the N.E. corner of Escondido Blvd. and Crest Street. Set 8/2000.	650.76
605	Railroad spike in power pole #319213, on the East side of pole, 2 ft. above ground, located on Ross Lane, approximately 60 ft. South of the centerline of Las Palmas Avenue.	612.50
606	Chiseled □ on top of curb, at the East end of curb return, on the Northeast corner of 3rd Avenue and Broadway.	651.75
607	Chiseled □ on top of curb, at the West end of curb return, on the Southwest corner of 2nd Avenue and Broadway.	650.76
608	Chiseled □ on top of curb, at the South side of a pedestrian ramp, on the Southwest corner of 2nd Avenue and Maple Street.	651.40
609	Chiseled □ on top of curb, at the North side of a pedestrian ramp, on the Southeast corner of 2nd Avenue and Escondido Boulevard.	645.97
610	Chiseled □ on top of curb, at the middle of curb return, on N.W. corner of 7th Avenue and Pine Street.	647.78
611	Chiseled □ on top of curb, at the middle of a curb inlet, approximately 50 ft. East of the S.E. curb return, at the intersection of 9th Ave and Centre City Parkway.	651.53
612	Chiseled □ on top of curb, at the Southerly beginning of curb return, on the S.E. corner of Quince Street and 11th Avenue.	653.05
613-A	Chiseled □ on top of curb, at the Westerly beginning of curb return, on the S.W. corner of Valley Parkway and Juniper Street.	652.20
614	Destroyed by construction.	













Bench Mark No.	DESCRIPTION	ELEVATION
616	Destroyed by construction – 1999.	
617	Chiseled □ on top of curb, at the N.E. corner of Esperanza Way and Conway Drive.	727.57
618	Chiseled □ on top of curb, at the beginning of curb return, on the Westerly corner of Esperanza Way and Dolores Place.	741.75
619	Chiseled □ on top of curb, near wheelchair ramp, at the Southeasterly corner of Esperanza Way and Creencia Place.	768.08
620	Chiseled □ on top curb, near the center of curb return, on the N.W. corner of Conway Drive and Sheridan Avenue.	765.34
621	Chiseled □ on top curb, at the beginning of curb return, on the N.W. corner of Aliso Place and Conway Drive.	790.59
622	Chiseled □ on top of curb, at the N.W. corner of Sheridan Ave and Fallsview Place.	755.52
624	Chiseled □ on top of curb, at middle of curb return, on the S.W. corner of Country Club Lane and N. Iris Lane.	726.44
625	Chiseled □ on top of curb, in front of a fire hydrant, on the S.W. corner of Country Club Lane and Ranchwood Glen.	748.10
626	Chiseled □ on top of curb, at middle of curb return, on the Northwest corner of Eastridge Lane and Blueridge Place.	771.67
627	Chiseled □ on top of curb, at beginning of curb return, on the Northwest corner of Country Club and Village Road.	775.67
628	Chiseled □ on top of curb, at beginning of curb return, on the Southeast corner of Village Road and Terraceview Place.	768.54
629	Chiseled □ on top of curb, 2 ft. from edge of a pedestrian ramp, on the Southeast corner of Village Road and Country Place.	718.83
630	Chiseled □ on top of curb, at the East edge of a curb inlet, on the S.E. corner of Via Rancho Parkway and Avenida Hacienda.	439.99
631	Destroyed by Construction.	

Bench Mark No.	DESCRIPTION	ELEVATION
632	Chiseled □ on a concrete base of a storm drain grate, on Avenida Sierra, across from Avenida Adobe, in front of address #3322 Avenida Sierra.	437.06
633	Chiseled □ on a concrete apron, near gutter, at middle of curve, at the Southwesterly corner of Avenida Hacienda and Calle De La Paz.	515.87
634	Destroyed by construction – 2001.	
635	Chiseled □ on top of curb, 10 ft. from the Easterly beginning of curb return, on the N.E. corner of Roseann Avenue and James Street.	734.92
636	Chiseled □ on top of curb, at the Easterly beginning of curb return, on the S.E. corner of Roseann Avenue and Hypoint.	757.44
637	Chiseled □ on top of curb, in front of a water meter in sidewalk, at address # 2936 Hypoint Avenue.	767.92
638	Chiseled □ on top of curb, at Northerly beginning of curb return, on the N.W. corner of Roseann Avenue and Hypoint Avenue.	733.30
639	Chiseled □ on top of curb, at Easterly beginning of curb return, on the N.E. corner of Hypoint Avenue and Falconer Road.	724.65
640	Chiseled □ on top of curb, 5 ft from the center of a pedestrian ramp, on the S.E. corner of Rincon Avenue and Parktree Lane.	724.04
641	Chiseled □ on top of curb, at the Easterly beginning of curb return, on the S.E. corner of Ash Street and Rincon Avenue.	727.34
642	Chiseled □ on top of curb, at the beginning of curb return, on the N.W. corner of Conway Drive and Rincon Avenue.	742.17
643	Chiseled □ on top of curb, 5 ft. Southerly of the center of a pedestrian ramp, on the S.E. corner of Conway Drive and Glenwood Way.	760.46
644	Chiseled □ on top of curb, 5 ft. Southerly of the center of a pedestrian ramp, on the S.W. corner of Conway Drive and Cleveland Avenue.	760.64
645	Chiseled □ on top of curb inlet, at the Westerly end of Cleveland Avenue, West of Conway Street.	751.23
646	Chiseled □ on top of curb, approximately 25 ft. from end of curb, at the Easterly end of Cleveland Avenue, on the South side of street.	774.06

Bench Mark No.	DESCRIPTION	ELEVATION
647	Chiseled □ on top of curb, 5 ft. from the center of a pedestrian ramp, on the S.W. corner of Rincon Avenue and Stone Valley Place.	747.10
648	Chiseled □ on top of curb, 5 ft. from the center of a pedestrian ramp, on the S.E. corner of Rincon Avenue and Creek Hollow Place.	752.74
649	Chiseled □ on top of curb, at the Northerly beginning of curb return, on the N.W. corner of Ash Street and Pleasantwood Lane.	724.37
650	Chiseled □ on top of curb, in front of street litepole, on the West side of Ash Street, approximately 200 ft. North of Collins Terrace.	742.80
651-A	Chiseled □ on top of curb, at Southerly beginning of curb return, at the S.E. corner of Broadway and North Avenue. Set 7/2002.	760.23
652-A	Chiseled □ on top of curb, at the Easterly beginning of curb return, on the S.E. corner of Oaktree Place and Washington Avenue. Set 3/1996.	712.24
653	Destroyed by Construction.	
654	Destroyed by Construction.	
655-A	Chiseled □ on top of curb, near the Westerly beginning of curb return, on the N.W. corner of Greenway Rise and El Norte Parkway. Reset 10/2004.	737.18
656	Chiseled □ on top of curb, at the Westerly beginning of curb return, on the N.W. corner of Vista Verde Way and El Norte Parkway.	744.23
657	Chiseled □ on top of curb, ± 21 ft. from end of curb, on the East side of Ash Street, approximately 150 ft. North of the intersection of Ash Street and Madison Street.	787.06
658	Chiseled □ on top of curb inlet, at Angle point in curb, on the N.W. corner of Elm Street and Sheridan Avenue.	734.83
659	Chiseled □ on top of curb, near the edge of a pedestrian ramp, on the S.W. corner of Sheridan Avenue and Fig Street.	741.22
660	Chiseled □ on top of curb, at the beginning of curb return, on the S.W. corner of Sheridan Avenue and Archwood Place.	799.70

Bench Mark No.	DESCRIPTION	ELEVATION
661	Chiseled □ on top of curb, on the West side of Escondido Blvd, between Valley Parkway and Washington Avenue, at the middle of the bridge over the flood control channel. (Adjusted Elev. 6/2005).	654.47
662	Chiseled □ on top of curb, on the S.E. corner of the pedestrian bridge over the flood control channel in Grape Day Park.	655.19
663	Chiseled □ on top of curb, on the East side of Juniper Street between Washington Avenue and Pennsylvania Street, at the middle of the bridge over the flood control channel.	657.73
664	Chiseled □ on top of curb, on the East side of Hickory Street between Washington Avenue and Pennsylvania Street, at the middle of the bridge over the flood control channel.	659.96
665	Chiseled □ on top of curb, at middle of bridge over flood control channel, on the East side of Fig Street, between Washington Ave and Valley Parkway.	663.32
666-A	Chiseled □ on top of curb, at the East side of a wheelchair ramp, on the N.E. corner of Rock Springs Road and Mission Avenue.	645.65
667	Destroyed by construction.	
668	Chiseled □ on top of curb outlet box, on the East side of Iris Lane, North of El Norte Parkway, across the street from entrance to McLeod Park.	709.69
669	Chiseled □ on top of curb, at the edge of a wheelchair ramp, on the S.E. corner of Farr Avenue and Wendy Lane.	669.94
670	Chiseled □ on top of curb outlet box, on the West side of Vista Verde Drive, approximately 330 ft. North of the intersection with Madrone Glen.	961.15
671	Chiseled □ on top of curb, next to a pedestrian ramp, on the S.E. corner of Vista Avenue and Centennial Way.	775.97
672	Chiseled □ on top of curb, at the edge of a pedestrian ramp, on the S.W. corner of Vista Avenue and Century Way.	796.50
673	Chiseled □ on top of curb, at the edge of a pedestrian ramp, on the S.W. corner of Andreasen Drive and Wineridge Place.	651.27

Bench Mark No.	DESCRIPTION	ELEVATION
674	Chiseled □ on top of curb, at the Northerly curb return, on the N.E. corner of Andreasen Drive and Enterprise Street.	636.42
675	Chiseled □ on top of curb, at the crest of hill on the North side of El Norte Parkway, across from Wisteria Glen entrance to mobilehome park, 25 ft. ± East of an alley at the subdivision boundary.	741.20
676	Chiseled □ on top of curb, on the N.E. corner of El Norte Parkway and Las Palmas Lane, 2 feet from the edge of a wheelchair ramp.	719.37
677	Chiseled □ on top of curb, at the Westerly beginning of curb return, on the N.W. corner of Mountain View Road and Mountain Park Place.	784.21
678	Destroyed by construction.	
679	Chiseled □ on top of curb outlet box, on the East side of Seven Oaks Road, approximately 250 feet South of the intersection of Seven Oaks Road and Homestead Place.	717.48
680	Chiseled □ on top of curb outlet box, on the East side of Seven Oaks Road, approximately 200 feet North of the intersection of Seven Oaks Road and Sugarloaf Drive.	718.85
681	Chiseled □ on top of curb, at the edge of a pedestrian ramp, on the N.E. corner of Seven Oaks Road and Borden Road.	756.12
682-B	Chiseled □ on top of curb, 3 ft. East of a wheelchair ramp, on the N.E. corner of El Norte Parkway and Woodland Parkway. Reset 6/2002.	717.75
683	Chiseled □ on top of curb, in front of a street light pole, on the West side of Woodland Parkway, across from the guard house entrance to the Escondido Highlands housing development.	837.03
684	Chiseled □ on top of curb, near the edge of a wheelchair ramp, on the S.E. corner of Valley Parkway and Citracado Parkway.	699.95
685	Chiseled □ on top of curb, at the edge of a wheelchair ramp, on the S.E. corner of Hamilton Lane and Eucalyptus Avenue. (1991)	744.57
686	Chiseled □ on top of curb, at the edge of a wheelchair ramp, on the N.E. corner of Eucalyptus Avenue and Stoneridge Circle. (1991)	776.66
687	Chiseled □ on top of curb, at the edge of a wheelchair ramp, on the S.E. corner of Eucalyptus Avenue and Winsome Drive. (1991)	751.09

Bench Mark No.	DESCRIPTION	ELEVATION
688	Chiseled  on top of curb, at the beginning of curb return, on the N.E. corner of Eucalyptus Avenue and Via Rancho Parkway. (1991)	653.00
689	Chiseled  on top of curb, at the edge of a wheelchair ramp, on the N.E. corner of Mission Avenue and Harding Street.	673.13
690	Chiseled  on top of curb, at the beginning of curb return, on the N.W. corner of Mission Avenue and Mills Street.	678.79
700	Chiseled  on top of curb, on the South side of Avenida Del Diablo, approximately 20 ft. East of the center line produced of Hale Avenue, in front of power pole #16108. (1993)	639.45
701	Chiseled  on top of curb, at the edge of a wheelchair ramp, on the N.E. corner of Ranchito Drive and Bear Valley Parkway. (1993)	515.51
702	Chiseled  on top of curb, at the Southerly beginning of curb return, on the S.E. corner of Auto Park Way North and Howard Avenue. (1994)	636.41
703	Chiseled  on top of curb, at the edge of a wheelchair ramp, on the S.E. corner of Howard Avenue and Auto Park Way South. (1994)	647.40
704	Chiseled  on top of curb, at the Southerly beginning of curb return, on the S.E. corner of 17th Avenue and Encino Drive. (1994)	693.61
705	Chiseled  on top of concrete drainage structure, at the N.E. corner of San Pasqual Valley Road and Viletta Drive. (1994)	678.70
706	Chiseled  on top of curb, in front of power pole #JP11409, on the S.W. corner of Quince Street and 3rd Avenue. Set 12/1995.	641.99
707	Chiseled  on top of curb, at the center of an 8-1/2 ft. wide curb inlet, at the Southerly beginning of curb return, on the S.W. corner of 7 th Avenue and Quince Street. Set 12/1995.	648.22
708-A	1 1/2" Diameter Brass Disk marked "COE BM 708-A" in top of curb, at the center of a 22' wide curb inlet, on the N.E. corner of Rock Springs Road and Deodar Road. Set 6/2008.	699.90
709	Chiseled  on top of curb, on the nose of a street median, 2 ft. East of a streetlight, Westerly of the intersection of Kent Street and Harding Street North. Set 8/1996.	690.76


Bench Mark No.	DESCRIPTION	ELEVATION
710	Chiseled □ on top of curb, at the Westerly beginning of curb return, on the S.W. corner of Washington Avenue and Cedar Street. Set 8/1996.	663.57
711	Chiseled □ on top of curb, at the Easterly beginning of curb return, on the S.E. corner of 5th Avenue and Halecrest Drive. Set 8/1996.	740.28
713	Chiseled □ on top of a curb inlet box, 3 ⁵ -ft. from the face of a block wall, at the S.W. corner of Upas Street and Caroline Way. Set 9/1997.	759.34
714	Chiseled □ on top of curb, at the South edge of a pedestrian ramp, on S.W. corner of Valley Parkway and Claudan Road. Set 1997.	699.54
715	Chiseled □ on top of curb, at the West edge of a pedestrian ramp, on the S.W. corner of Ash Street and Third Avenue. Set 7/1997.	686.12
716	Chiseled □ on top of curb, at the West edge of a pedestrian ramp, on the S.W. corner of Ash Street and El Norte Parkway. Set 5/1997.	691.96
717	Chiseled □ on top of curb, at the edge of a pedestrian ramp, on the S.W. corner of Hamilton Lane and Trousdale Place. Set 5/1997.	759.33
718	Chiseled □ on top of curb, at Southerly beginning of curb return of large concrete driveway leading uphill to apartment complex, 10 feet North of a curb inlet, on the West side of Morningview Drive, approximately midway between Lincoln Avenue and El Norte Parkway. Set 4/1997.	675.93
719	Chiseled □ on top of curb, at the West edge of a pedestrian ramp, on the N.W. corner of Pennsylvania Avenue and Date Street. Set 4/1997.	662.84
720	Chiseled □ on top of curb, at the South edge of a pedestrian ramp, on the S.W. corner of Linwood Street and Kenora Drive. Set 4/1997.	713.93
721	Chiseled □ on top of curb, at the Westerly beginning of curb return, in front of a street light, on the N.W. corner of Kenora Drive and Nancy Street. Set 4/1997.	713.97
722	Chiseled □ on top of curb, at the North edge of a pedestrian ramp, on the N.W. corner of Iris Lane and Cheyenne Lane. Set 4/1997.	710.47
723	Chiseled □ on top of curb, at the Easterly beginning of curb return, on the N.E. corner of Orange Street and Second Avenue. Set 8/1996.	644.52

Bench Mark No.	DESCRIPTION	ELEVATION
724	Chiseled □ on top of curb, at the center of a curb inlet, on the S.E. corner of Johnston Road and Badger Glen. Set 2/1997.	699.71
725	Chiseled □ on top of curb, at the Southerly beginning of curb return, on the S.W. corner of Ivy Street and Aspen Way. Set 11/1998.	662.77
726	Chiseled □ on top of curb, at the East edge of a pedestrian ramp, on the S.W. corner of Washington Avenue and Valley Parkway. Set 11/1998.	723.96
727	Chiseled □ on top of curb, at the Westerly beginning of curb return, on the S.W. corner of El Norte Parkway and Ivy Street. Set 11/1998.	691.23
728	Chiseled □ on top of curb, at the North edge of a pedestrian ramp, on the S.E. corner of El Norte Parkway and Fig Street. Set 11/1998.	686.87
729	Chiseled □ on top of curb, at the Easterly beginning of curb return, near a street light pole, on the S.E. corner of Gary Lane and Calle Redonda Lane. Set 10/1998.	749.61
730	Chiseled □ on top of curb, at the Easterly beginning of curb return, near a street light pole, on the S.E. corner of Gary Lane and Lark Glen. Set 10/1997.	814.12
731	Chiseled □ on top of curb, at the edge of a pedestrian ramp, on the S.E. corner of Paddy Place and Midway Drive. Set 5/1998.	714.42
732	Chiseled □ on top of curb, two feet Easterly of the beginning of curb return, on the N.E. corner of Stanley Avenue and Teal Glen. Set 12/1998.	722.09
733	Destroyed by Construction, 4/2007.	
734	Chiseled □ on top of curb, at the Northerly beginning of curb return, on the N.E. corner of Hale Avenue and Gabrielle Glen. Set 12/1998.	634.24
735	Chiseled □ on top of curb, at the North edge of a pedestrian ramp, on the N.W. corner of Metcalf Street and Washington Avenue. Set 1/1999.	635.08
736	Chiseled □ on top of curb, at the West edge of a pedestrian ramp, on the S.W. corner of Ninth Avenue and Del Dios Road. Set 1/1999.	645.04
737	Chiseled □ on top of curb, at the edge of a pedestrian ramp, on the S.W. corner of Valley Parkway and 11th Avenue. Set 2/1999.	678.04

Bench Mark No.	DESCRIPTION	ELEVATION
738	Chiseled □ on top of curb, at the North edge of a pedestrian ramp, on the N.W. corner of 11th Avenue and Del Dios Road. Set 2/1999.	674.83
739	Chiseled □ on top of curb, at the edge of a pedestrian ramp, on the S.W. corner of Del Dios Road and Avenida del Diablo. Set 3/1999	681.31
740	Chiseled □ on top of curb, at the Southerly beginning of curb return, on the S.W. corner of Fifth Avenue and Grape Street. Set 3/1999.	742.98
741	Chiseled □ on top of curb, at center of five foot wide curb inlet, nine feet South of beginning of curb return, on the S.W. corner of Fourth Avenue and Juniper Street. Set 3/1999.	666.88
742	Chiseled □ on top of curb, at the Westerly beginning of curb return, on the N.W. corner of Juniper Street and Second Avenue. Set 4/1999.	657.78
743	Chiseled □ on top of curb, at the center of a five foot wide curb inlet in middle of curb return, at the S.E. corner of Beech Street and Ohio Avenue. Set 4/1999.	673.16
744	Chiseled □ on top of curb, at the North edge of a pedestrian ramp, on the N.W. corner of Ohio and Date Street. Set 4/1999.	667.59
745	Chiseled □ on top of curb, at the edge of a pedestrian ramp, on the N.W. corner of Ash Street and Terrace Avenue. Set 4/1999.	711.28
746	Chiseled □ on top of curb, at the edge of a pedestrian ramp, on the S.E. corner of Elm Street and Terrace Avenue. Set 4/1999.	706.29
747	Chiseled □ on top of curb, at the East edge of a pedestrian ramp, on the N.E. corner of Beech Street and Second Avenue. Set 5/1999.	675.40
748	Chiseled □ on top of curb, at North edge of a pedestrian ramp, on the S.W. corner of Felicita Avenue and Tamarme Terrace. Set 11/1999.	670.67
749	Chiseled □ on top of curb, at the Southerly beginning of curb return, on the S.W. corner of 6th Avenue and Escondido Boulevard. Set 1/2000.	652.19
750	Chiseled □ on the S.E. corner of a concrete pad for a storm drain manhole, in Kit Carson Park arboretum area, 30 feet ± East of arboretum graded road with 1' high rock wall on West side of road. Set 12/1999.	398.17

Bench Mark No.	DESCRIPTION	ELEVATION
751	Chiseled □ on top of curb, at the center of an 11 foot wide curb inlet, on the S.W. corner of Linwood Street and Kingston Drive. Set 5/2000.	693.61
752	Chiseled □ on top of curb, at the Southerly beginning of curb return, on the S.W. corner of Gamble Street and Peartree Place. Set 7/2000	663.11
753	Chiseled □ on top of curb, at the Easterly beginning of curb return, on the N.E. corner of Beethoven Dr. and Calle Montera. Set 12/2000.	368.60
754	Chiseled □ on top of curb, at the end of curb, gutter and sidewalk improvements on the East side of La Honda Drive, 0.3 mile +/- North of Dublin Lane. Set 12/2000.	948.89
755	Chiseled □ on top of curb, on the West side of a concrete driveway to house #2001, on South side of La Honda Drive, approximately 500 feet South of entrance to Dixon Lake. Set 12/2000.	1149.22
756	Chiseled □ on top of curb, at the East edge of a pedestrian ramp, on the N.E. corner of Glenridge Road and Jessica Lane. Set 4/2001.	740.28
757	Chiseled □ on top of curb, at the South edge of a pedestrian ramp, on the S.W. corner of Moody Drive and Wedgewood Avenue. Set 4/2001.	755.40
758	Chiseled □ on top of curb, at the center of curb return, on the S.E. corner of Idaho Avenue and San Pasqual Valley Road. Set 10/2001.	706.77
759	Destroyed 9/2008.	
760	Chiseled □ on top of curb, 6' North of a pedestrian ramp, on the N.E. corner of Conway Drive and Honeysuckle Way. Set 9/2001.	795.45
761	Chiseled □ on top of curb, at the center of an 8' wide curb inlet, on the S.E. corner of 5th Avenue and Broadway. Set 3/2002.	656.02
762	Chiseled □ on top of curb, at the edge of a pedestrian ramp, on the N.E. corner of Hidden Trails Road and Meadowside Place. Set 7/2002.	800.33
763	Chiseled □ on top of curb, at the edge of a pedestrian ramp, on the N.E. corner of Mountain View Road and Canyon Crest Drive. Set 7/2002.	842.98
764	Chiseled □ on top of curb, at the edge of a pedestrian ramp, on the N.W. corner of Bernardo Avenue and Dexter Place. Set 10/2002.	634.35
765	Destroyed by Construction.	

Bench Mark No.	DESCRIPTION	ELEVATION
766	Chiseled □ on top of curb, at the middle of curb return, on the S.E. corner of North Broadway and Legend Way. Set 1/2003.	818.37
767	Chiseled □ on top of curb, at the edge of a pedestrian ramp, on the S.E. corner of Hidden Trails Road and Meadow Creek Lane. Set 7/2003.	894.58
768	Chiseled □ on top of curb, at the edge of a pedestrian ramp, on the N.W. corner of Anna Lane and Woodland Parkway. Set 5/2003.	756.47
769	Chiseled □ on top of curb, at the center of an 8' wide curb inlet, at the 90° bend in road on Harmony Grove Road, 400' ± South of Enterprise Street. Set 3/2003.	622.46
770	Chiseled □ on top of curb, at the edge of a pedestrian ramp, on the N.W. corner of Wanek Road and Valley Parkway. Set 9/2004.	715.81
771	Chiseled □ on top of curb, on the East side of Hidden Trails Road, just South of driveway to Address #318. Set 9/2004.	926.98
772	Chiseled □ on top of curb, at the edge of a pedestrian ramp, on the N.E. corner of Hidden Trails Road and Oakwood Ln. Set 9/2004.	895.93
773	Chiseled □ on top of curb, at the edge of a pedestrian ramp, on the NW corner of Reed Road and Hidden Estates Ln. Set 9/2004	797.11
774	Chiseled □ on top of curb, on the S.E. corner of a concrete bridge, at the intersection of Lake Wohlford Road and Oakvale Road. Set 11/2004.	1411.29
775	Brass disk set in boulder marked "W 300-1935", located on Lake Wohlford Road, 140ft. +/- South of the centerline of Lake Wohlford Ct., on the East side of Road, Approximately 22ft. East of the centerline stripe.	826.82
776	Chiseled □ on top of curb, at the edge of a pedestrian ramp, on the S.W. corner of Citrus Avenue and Citron Pl. Set 11/2004.	745.11
777	Chiseled □ on top of curb, at the edge of a pedestrian ramp, on the S.W. corner of North Avenue and Conway Dr. Set 6/2005.	766.95
778	Destroyed by Construction – 2010.	
779	Chiseled □ on top of curb, at the edge of a pedestrian ramp, on N.E. corner of Princess Kyra Pl. and Harmony Grove Road. Set 6/2005.	620.44

Bench Mark No.	DESCRIPTION	ELEVATION
780	Chiseled  on top of curb, on the East edge of a 10ft. wide curb inlet, on the South side of Birch Avenue, Approximately 750ft. West of Bear Valley Parkway. Set 12/2005.	703.76
781	1 ½” Brass disk marked “ COE BM 781” set in top of curb at the westerly end of the curb return, on the S.W. corner of Mission Rd. and Auto Pkwy. Set 9/2009.	692.58
782	1 ½” Brass disk marked “ COE BM 782” set in top of curb at the Northerly curb return, on the N.E. corner of Bear Valley Pkwy and Orleans Ave. Set 8/210.	700.10
783	1 ½” Brass disk marked “ COE BM 783” set in top of curb, at the Southwesterly curb return, on the S.E. corner of Valley Pkwy and Bear Valley Pkwy. Set 8/2010.	703.39
784	1 ½” Brass disk marked “ COE BM 784” set in top of curb, at the NE corner of Auto Pkwy and Aero Way, 15 feet Easterly of the beginning of the curb return. Set 9/2010.	717.43
785	1 ½” Brass disk marked “ COE BM 785” set in concrete base of traffic signal pole, at the NE corner of Auto Pkwy and Country Club Drive. Set 9/2010.	725.67
786	1 ½” Brass disk marked “ COE BM 786” set in top of curb, on the South side of El Norte Pkwy, across from the intersection with La Honda Drive. Set 9/2010.	730.10
786-A	1 ½” Brass disk marked “ COE BM 786-A” set in top of curb, at the middle of the curb return, on the SW corner of Alexander Dr. and Feeney Pl. Set 9/2010.	655.31
791	1 ½” Diameter Brass Disk marked “COE BM 791” set in top of curb, at the center of a storm drain inlet, on the S.E. corner of El Norte Parkway and Bennett Avenue Set 3/2008.	709.46
791-A	1 ½” Diameter Brass Disk marked “COE BM 791-A” set in top of curb, at Southerly beginning of curb return, on the S.W. corner of Felicita Avenue and Rockwell Springs Ct. Set 4/2008.	642.91
792	1 ½” Diameter Brass Disk marked “COE BM 792” set in top of curb, at the Westerly edge of a pedestrian ramp, on the S.E. corner of Valley Center Road and Lake Wohlford Road. Set 12/2007.	733.66

Bench Mark No.	DESCRIPTION	ELEVATION
793	1 ½" Diameter Brass Disk marked "COE BM 793" set in top of curb, at the South end of the curb return, on the S.W. corner of Valley Parkway and Beven drive. Set 12/2007.	723.54
794	1 ½" Diameter Brass Disk marked " COE BM 794" set in top of curb, on a 5 ft. wide curb inlet, at the N.E. corner of Citracado Parkway and Andreasen Drive. Set 7/2007.	666.39
795	1 ½" Diameter Brass Disk marked "C.O.E. BM 795" set in top of curb, at the West edge of a pedestrian ramp, on the S.W. corner of Mission Road and Andreasen Dr. Set 7/2006. Reset 9/2010.	639.28
795-A	1 ½" Diameter Brass Disk marked "C.O.E. BM 795-A " set in top of curb, on the North corner of a 20 foot long curb inlet, at the S.W. corner of Citracado Parkway and Vineyard Avenue Set 7/2007.	722.93
796	1 ½" Diameter Brass Disk marked "C.O.E. BM 796" set in top of curb, at the center of curb inlet structure, on the N.E. corner of Rose Street and Grand Avenue Set 7/2006.	679.25
797	1 ½" Diameter Brass Disk marked "C.O.E. BM 797" set in top of curb, on the South side of Hubbard Avenue, at the East side of Driveway to House #1147, Approximately 0.35 miles East of Ash Street. Set 2/2006.	969.53
798	1 ½" Diameter Brass Disk marked "C.O.E. BM 798" set in top of curb, at the middle of curb return, on the S.E. corner of Oakhill Dr. and Bear Valley Parkway. Set 2/2006.	704.19
799	1 ½" Diameter Brass Disk marked "C.O.E. BM 799" set in top of curb, at the middle of curb return, on the S.W. corner of Midway Dr. and Bear Valley Parkway. Set 2/2006.	699.82
800	1 ½" Diameter Brass Disk marked "C.O.E. BM 800" set in top of curb, at the middle of curb return, on the N.E. corner of Glenridge Road and Bear Valley Parkway. Set 2/2006.	714.40
801	1 ½" Diameter Brass disk marked "C.O.E. BM 801" set in top of curb, on the West side of Bear Valley Parkway , at the intersection with San Pasqual Road. Set 2-2009.	363.62
802	1 ½" Diameter Brass disk marked "C.O.E. BM 802" set in top of curb, at the East edge of a pedestrian ramp, on the Southeast corner of El Norte Pkwy and Washington Ave.Set 3/2009.	717.46

Bench Mark No.	DESCRIPTION	ELEVATION
803	1 ½" Diameter Brass disk marked "C.O.E. BM 803" set in top of curb, on the Southwest corner of El Norte Pkwy and Citrus Ave. Set 3/2009.	725.09
804	1 ½" Diameter Brass disk marked "C.O.E. BM 804" set in top of curb, at the East side of a pedestrian ramp, on the Northeast corner of El Norte Pkwy and Sungold Way. Set 3/2009.	720.08
805	1 ½" Diameter Brass disk marked "C.O.E. BM 805" set in top of curb, at the center of a 7' wide curb inlet, on the Northwest corner of Escondido Blvd. and Vermont Ave. Set 4/2009.	643.37
806	1 ½" Diameter Brass disk marked "C.O.E. BM 806" set in top of curb, near the Easterly end of curb return, on the NE corner of Tulip St. and 5 th Ave. Set 11/2009.	685.00
807	1 ½" Diameter Brass disk marked "C.O.E. BM 807" set in top of curb, on the SW corner of Spruce St. and 3 rd Ave. Set 1/2012.	646.99
808	1 ½" Diameter Brass disk marked "C.O.E. BM 808" set in top of curb, at the Northerly end of the curb return, on the NW corner of Tulip St. and Brenna Hills Place. Set 1/2012.	671.53