

APPENDIX D

Cultural Resources

Local Register Landmark Historic Properties Table
San Luis Rey Band of Mission Indians, November 29, 2011
Pala Band of Mission Indians, May 17, 2011
San Luis Rey Band of Mission Indians, April 10, 2011

Local Register Landmark Historic Properties as of October 12, 2011

APN	COE Situs Address	Designation & Historic Name	Additional Notes
2335804900	1006 S JUNIPER ST	IS/LR (HOOPER HOUSE)	MILLS ACT
2321702600	101 S TULIP ST	IS/LR (HARTLEY HOUSE)	MILLS ACT
2336223000	1010 CHESTNUT DR	IS/LR	
2332511900	102 W 6TH AVE	S/LR (CURB MARKING)	MILLS ACT
2294210900	101-119 N BROADWAY	LR (ESC NATL BANK)	(same as 104-110 W Grand)
2332621800	103 E 6TH AVE (AKA 622 S Broadway)	LR (&CURB MARKING)	MILLS ACT
2333901500	103 E 7TH AVE (see 710 S Broadway)		
2294211000	104-110 W GRAND AVE	IS/LR (ESC NATL BANK)	(same as 101-119 N Broadway)
2303510700	1047 E 3RD AVE	S/LR	
2285004700	1048 METCALF ST	IS/LR	
2333901500	105 E 7TH AVE (see 710 S Broadway)		
2333811800	109 W 7TH AVE	IS/LR (ESCHER HOUSE)	MILLS ACT
2361121200	1101 S ESCONDIDO BLVD	S/LR	
2320703800	1105 W MISSION AVE	S/LR	(See also 755 Metcalf)
2320703800	1107 W MISSION AVE	S/LR	(See also 755 Metcalf)
2332510700	111 W 5TH AVE	S/LR	
2361122900	1113 S ESCONDIDO BLVD	S/LR	
2312204300	1118 S CITRUS AVE	IS/LR	
2352034300	1128 MONTVIEW (AKA 1927 Bernardo)	S/LR	
2332510700	113 W 5TH AVE	LR	
2330721000	114 W 3RD AVE	S/LR	
2294211100	114 W GRAND AVE	S/LR	
2332510700	115 W 5TH AVE	S/LR	
2335220400	117 W 10TH AVE	CO/LR	
2335211300	118 W 10TH AVE	S/LR	MILLS ACT
2332511600	118 W 6TH AVE	S/LR	
2332620200	119 E 6TH AVE	S LR	
2352700400	1200 W 15TH AVE	LR/2001 Hist. Survey	MILLS ACT
2332610600	121 W 6TH AVE	S/LR	
2294221400	122 E GRAND AVE	IS/LR (COMMERCIAL HOTEL)	
2274201300	1238 SHERIDAN AVE	S/LR	
2335422100	125 E 10TH AVE	S/LR	MILLS ACT
2294911000	125 S GRAPE ST	S/LR	
2332511500	126 W 6TH AVE	S/LR	MILLS ACT
2331721000	128 E 5TH AVE	IS/LR	MILLS ACT
2333811200	128 W 8TH AVE	S/LR	MILLS ACT
2364500600	129 E 15TH AVE	CO/LR	
2332620300	129 E 6TH AVE	S/LR	
2333820300	129 W 8TH AVE	IS/LR	
2294221200	130 E GRAND AVE	IS/LR (ABMOON JEWELRY)	
2335922100	1305 S JUNIPER ST	S/LR	
2294221100	132 E GRAND AVE	IS/LR	
2332610400	133 W 6TH AVE	S/LR	
2332511400	134 W 6TH AVE	CO/LR	
2331721100	136 E 5TH AVE	S/LR	
2332511300	136 E 6TH AVE	CO/LR (FRONT)	MILLS ACT
2332620400	137 E 6TH AVE	S/LR (FRONT)	
2333810500	137 W 7TH AVE	S/LR	MILLS ACT
2330721100	136, 138 & 140 W 3RD AVE	S/LR (3 STRUCTURES)	MILLS ACT
2332610300	141 W 6TH AVE	S/LR	
2276400100	1410 SHERIDAN AVE	LR (CONWAY HOUSE)	MILLS ACT

Local Register Landmark Historic Properties as of October 12, 2011

2332511200	142 W 6TH AVE	CO/LR	MILLS ACT
2332520600	143 E 5TH AVE	S/LR (DUNN HOUSE)	MILLS ACT
2333810600	143 W 7TH AVE	S/LR	
2330620200	143 & 145 W GRAND AVE	IS/LR (ESC HOSPITAL)	
2361801200	1435 S MAPLE ST	CO/LR	
2332611400	144-148 W 7TH AVE	S/LR (2 STRUCTURES)	MILLS ACT
2335211000	146 W 10TH AVE	IS/LR (HALL HOUSE)	Mills Act
2332620500	147 E 6TH AVE	S/LR	
2331721200	148 E 5TH AVE	S/LR	
2322001100	151 HOWELL HEIGHTS DR	IS/LR (HOWELL HOUSE)	
2331721500	152 E 5TH AVE	S/LR (1ST BAPT&CURB)	
2332611500	152 W 7TH AVE	S/LR	
2332620600	153 E 6TH AVE	S/LR	
2335220700	155 W 10TH AVE	S/LR	MILLS ACT
2333811700	158 W 8TH AVE	S/LR	MILLS ACT
2362210800	1590 REDWOOD ST	IS/LR	MILLS ACT
2332520900	160 E 6TH AVE	IS/LR	
2332610100	161 W 6TH AVE	S/LR (& CURB MARK)	
2362213000	1685 FELICITA CT	S/LR	
2362213600	1696 FELICITA CT	IS/LR	
2250814900	1754 E LINCOLN AVE	S/LR	
2330821500	177 S JUNIPER ST	IS/LR	
2321902000	178 HOWELL HEIGHTS DR	IS/LR (ANDERSON-HOWELL HSE)	
2271233400	1912 E EL NORTE PKWY	IS/LR	
2352034300	1927 BERNARDO AVE	(see 1128 MONTVIEW)	
2310710900	1940 OAK HILL DR	IS/LR	
2335120800	203 E 3RD AVE	LR (&CURB MARKING)	
2335411800	203 E 9TH AVE	IS/LR	
2335120800	203 W 10TH AVE	IS/LR	
2255914200	2031 E MISSION AVE	IS/LR	MILLS ACT
2310210500	2033 E WASHINGTON AVE	CO/LR	
2330822300	204 E 2ND AVE	IS/LR (APT & CURB MRK)	
2332710900	204 E 6TH AVE	CO/LR	MILLS ACT
2333620500	204 W 8TH AVE	IS/LR (CULP HSE&CURB)	MILLS ACT
2333720800	204 W 9TH AVE	CO/LR	
2332420900	208 W 7TH AVE	CO/LR	MILLS ACT
2331820600	209 E 4TH AVE	S/LR (WOHLFORD HSE)	
2335912100	210 E 13TH AVE	IS/LR	
2332711000	210 E 6TH AVE	CO/LR	MILLS ACT
2335020600	211 W 9TH AVE	NC/LR	
2256106000	2115 E LINCOLN AVE	IS/LR	
2362612300	212 GREEN AVE	LR	MILLS ACT
2361201200	215 W 11TH AVE	IS/LR	
2364603700	215 W 15TH AVE	S/LR	
2332710600	217 E 5TH AVE	S/LR	
2332720600	219 E 6TH AVE	LR/CO	Mills Act
2364600700	221 W 15TH AVE	S/LR	
2333720500	221 W 8TH AVE	IS/LR	MILLS ACT
2335020500	221 W 9TH AVE	LR	
2294920200	224 S HICKORY ST	IS/LR	
2332420300	225 W 6TH AVE	S/LR	MILLS ACT
2335410500	227 E 9TH AVE	CO/LR	

Local Register Landmark Historic Properties as of October 12, 2011

2330710200	227 S MAPLE ST	S/LR	MILLS ACT
2332711200	228 E 6TH AVE	CO/LR	
2332711300	230 E 6TH AVE	CO/LR	
2332720400	237 E 6TH AVE	CO/LR	MILLS ACT
2333905600	237 E 7TH AVE	LR	MILLS ACT
2331820200	239 E 4TH AVE	S/LR	
2330711600	239 S MAPLE ST	IS/LR (&CURB MARKING)	MILLS ACT
2330911400	240 S BROADWAY	IS/LR (ESC WOMAN'S CLUB)	
2330721200	240 S MAPLE ST	IS/LR (CONG CH HALL)	
2333904600	242 E 9TH AVE	CO/LR	MILLS ACT
2332710300	243 E 5TH AVE	S/LR (BLACKWELL HOUSE)	MILLS ACT
2381710100	2701 BERNARDO AVE	LR (BOND-EDWARDS HOUSE)	MILLS ACT
2310504800	2908 E VALLEY PKWY	S/LR	
2311402900	3009 E VALLEY PKY	IS/LR (STEWART RANCH)	MULTIPLE STRUCTURES
2311402700	3013 E VALLEY PKY	IS/LR (STEWART RANCH)	MULTIPLE STRUCTURES
2332830200	307 E 6TH AVE	IS/LR	
2332810200	309 E 5TH AVE	S/LR	
2294611700	309 E GRAND AVE	IS/LR (RITZ THEATER)	
2322900900	312 S TULIP ST	IS/LR	
2332311000	318 W 6TH AVE	IS/LR	
2295010800	320 E 5TH AVE	IS/LR (&CURB MARKING)	
2332410500	325 W 6TH AVE	S/LR	
2334101600	326 E 8TH AVE	S/LR	MILLS ACT
2294322700	326 E GRAND AVE	IS/LR	
2331502300	331 W 4TH AVE	IS/LR (7TH DAY ADVNT)	
2332831500	336 E 7TH AVE	IS/LR	MILLS ACT
2332411200	338 W 7TH AVE	S/LR	
2331502300	339 W 4TH AVE	IS/LR	
2293020800	340 WAVERLY PL	CO/LR	
2331811100	342 S KALMIA ST	S/LR	
2331410300	343 W 3RD AVE	IS/LR (FRONT), NC (REAR)	
2332311400	350 W 6TH AVE	S/LR	
2400111100	3545 E VALLEY PKWY	IS/LR	
2332311500	360 W 6TH AVE	CO/LR	
2332310100	361 W 5TH AVE	CO/LR (&CURB MARKING)	
2334110700	403 E 8TH AVE	CO/LR	
2333520800	404 W 9TH AVE	CO/LR	
2295021300	408 E 5TH AVE	S/LR (&CURB MARKING)	MILLS ACT
2322831300	409 S TULIP ST	IS/LR	
2334101200	410 E 8TH AVE	S/LR	
2332832700	412 & 420 E 7TH AVE	CO/LR (Front+Alley House)	MILLS ACT
2332830300	415 E 6TH AVE	IS/LR	
2343905600	419 IDAHO AVE	S/LR	
2295020300	421 E 4TH AVE	S/LR	
2332820200	421 E 5TH AVE	IS/LR	MILLS ACT
2332830400	421 E 6TH AVE	LR	Mills Act
2295021100	424 E 5TH AVE	IS/LR	
2332820300	425 E 5TH AVE	IS/LR	MILLS ACT
2332830500	429 E 6TH AVE	S/LR	
2332221100	432 W 7TH AVE	S/LR (moved fr 302-306 S Maple)	2 STRUCTURES
2295010600	434 & 434 1/2 S JUNIPER ST	LR (2 STRUCTURES)	MILLS ACT
2332221200	442 W 7TH AVE	S/LR (moved fr 308-310 S Maple)	2 STRUCTURES

Local Register Landmark Historic Properties as of October 12, 2011

2295021000	438 E 5TH AVE	IS/LR	
2295020600	443 E 4TH AVE	IS/LR	
2331320100	443 W 4TH AVE	CO/LR	
2332820800	444 E 6TH AVE	IS/LR	
2322902700	449 S SPRUCE ST	IS/LR	
2332821700	450 E 6TH AVE	S/LR	
2332820600	455 E 5TH AVE	IS/LR (WOOD HOUSE)	
2332821800	460 6TH AVE EAST	IS/LR	MILLS ACT
2332711700	503 S JUNIPER ST	S/LR (BEAVER HOME)	
2332520100	504 S BROADWAY	S/LR	MILLS ACT
2333000200	510 S GRAPE ST	LR	MILLS ACT
2332912600	510 S HICKORY ST	IS/LR	
2323200100	511 S SPRUCE ST	IS/LR	
2332920500	521 6TH AVE EAST	LR	MILLS ACT
2332911100	522 E 6TH AVE	IS/LR	
2295122200	527 E 4TH AVE	IS/LR	MILLS ACT
2332911200	528 E 6TH AVE	IS/LR	
2332511700	529 S BROADWAY	CO/LR	MILLS ACT
2332821300	530 S IVY ST (REAR)	IS/LR (BARN)	
2332911300	534 E 6TH AVE	IS/LR	
2334311400	534 E 9TH AVE	S/LR	MILLS ACT
2332910900	534 HICKORY ST SOUTH	LR	MILLS ACT
2332910500	535 E 5TH AVE	CO/LR	Mills Act
2332910500	535 E 6TH AVE	IS/LR	
2332711600	537 S JUNIPER ST	S/LR (& CURB MARKING)	MILLS ACT
2334311000	538 E 9TH AVE	S/LR	
2312402800	538 S CITRUS AVE	IS/LR (LARZALERE HOUSE)	
2332821400	538 S IVY ST	IS/LR	
2332810400	544 S JUNIPER ST	IS/LR (& CURB MARKING)	
2332910700	551 E 5TH AVE	S/LR	MILLS ACT
2332910800	565 E 5TH AVE	CO/LR	
2332720100	601 S JUNIPER ST	S/LR (CURB MARKING)	
2333001700	602 S GRAPE ST	LR	MILLS ACT
2334300600	603 E 7TH AVE	CO/LR	
2332830100	604 S JUNIPER ST	IS/LR & NC	
2333000300	607 E 5TH AVE	CO/LR	
2333002100	608 S GRAPE ST	LR	MILLS ACT
2333000400	609 E 5TH AVE	CO/LR	
2302811000	612 E 5TH AVE	CO/LR	
2333000500	619 E 5TH AVE	CO/LR	
2332721600	619 S JUNIPER ST	S/LR	
2332621800	622 S BROADWAY (see 103 E 6TH AVE)		
2302511000	624 E 2ND AVE	S/LR	
2332831900	624 S JUNIPER ST	S/LR	
2332721000	624 S KALMIA ST	S/LR	MILLS ACT
2332620800	629 S KALMIA ST	S/LR (HORSERINGS)	
2302811200	630 E 5TH AVE	S/LR	
2302810400	630 S BROADWAY	LR	MILLS ACT
2302810400	633 E 4TH AVE	CO/LR	
2332610900	635 S BROADWAY	CO/LR	MILLS ACT
2302711600	636 E 4TH AVE	LR	MILLS ACT
2332721500	637 S JUNIPER ST	LR (& CURB MARK)	MILLS ACT

Local Register Landmark Historic Properties as of October 12, 2011

2332621600	637 S KALMIA ST	LR (HORSRING&CURB)	MILLS ACT
2332832000	638 S JUNIPER ST	IS/LR (BANDY HSE &CURBMRK)	MILLS ACT
2302810600	639 E 4TH AVE	S/LR	
2332411000	639 S ESCONDIDO BLVD	LR/S (CURB MARKING)	
2332611700	648 S MAPLE ST	CO/LR (&CURB MARKING)	
2333000700	649 E 5TH AVE	S/LR	
2270501400	650 E EL NORTE PKWY	IS/LR (LEHBER HOUSE)	MILLS ACT
2333905500	701 S JUNIPER ST	IS/LR	MILLS ACT
2332010800	701 W 6TH AVE	CO/LR	
2333113400	703 E 5TH AVE	S/LR	MILLS ACT
2334300100	706 S HICKORY ST	IS/LR (JUDGE BRADBURY)	MILLS ACT UNTIL 2002
2333901500	710 S BROADWAY	LR (includes 103 & 105 E 7th)	MILLS ACT, 2 STRUCTURES
2333908300	711 S JUNIPER ST	S/LR	
2333210600	727 W 7TH AVE	S/LR	
2320613200	740 N ANDREASEN DR	S/LR (MUTUAL ORANGE)	
2257603000	742 SUNGOLD WAY	LR	
2331910300	743 W 5TH AVE	CO/LR	
2331910300	751 W 7TH AVE	S/LR	
2333210300	759 W 6TH AVE	CO/LR	
2333311500	760 W 9TH AVE	S/LR	
2332010900	768 W 7TH AVE	CO/LR	
2320703200	775 METCALF ST	CO/LR (ICE HOUSE)	(see 1105-1107 W Mission)
2333905100	801 S JUNIPER ST	IS/LR	
2334110200	808 S JUNIPER ST	CO/LR	
2255503400	823 N CITRUS AVE	S/LR (NEILSEN HOUSE)	
2333721400	824 S ESCONDIDO BLVD	IS/LR	NON CONFORMING
2333908000	828 S BROADWAY	IS/LR (SKUBA HOUSE)	MILLS ACT
2333721500	828 S ESCONDIDO BLVD	IS/LR	
2333820700	830 S MAPLE ST	IS/LR	MILLS ACT
2333721600	832 S ESCONDIDO BLVD	IS/LR (+CURB MARKING)	
2323201700	850 W 7TH AVE	IS/LR	
2335502100	905 S HICKORY ST	S/LR	MILLS ACT
2360120500	907 S SPRUCE ST	IS/LR	
2323403400	912 W 9TH AVE	LR (HOUSE&GATES)	MILLS ACT
2365104300	926 MONTVIEW DR (see 1927 Bernardo)		
2335501100	937 S HICKORY ST	LR	MILLS ACT
2322820300	969 W 3RD AVE	IS/LR (THOMAS HOUSE)	MILLS ACT
1876233400	LA HONDA DR	LR (4 STRUCTURES)	(Daley Rch. Out Bldgs)
	<u>LANDMARK/NATL REGISTER PROPERTIES</u>		
2333820100	103 W 8TH AVE	IS/LR & NATL REG (VORHEES HSE)	MILLS ACT
2323200200	115 E 7TH AVE	LR/LANDMARK (BEERS HOUSE)	MILLS ACT
2331820700	208 E 5TH AVE	IS/LR, NR (TURRENTINE HOUSE)	NATIONAL REGISTER
2293521200	321 N BROADWAY	LANDMARK (GRAPE DAY PARK)	5 STRUCTURES
2323340500	637 S UPAS ST	IS/LR (HOTEL CHARLOTTA)	LANDMARK
2334100100	700 S JUNIPER ST	IS/LR (BEACH HOUSE &CURB)	NATIONAL REGISTER
1876233200	LA HONDA DR	LANDMARK (DALEY RANCH HSE)	
	Total Local Register/Landmarks: 263		
	Total also having Mills Act: 78		

SAN LUIS REY BAND OF MISSION INDIANS

*1889 Sunset Drive • Vista, California 92081
760-724-8505 • FAX 760-724-2172
www.slrmissionindians.org*

November 29, 2011

Ms. Jennifer Sanka, M.A., RPA
Associate Project Manager/Archaeologist
Atkins North America Inc.
54 Sea Pine Lane
Newport Beach, CA 92690

VIA ELECTRONIC MAIL
Jennifer.Sanka@atkinsglobal.com

**RE: TRIBAL RESPONSE REGARDING THE CITY OF ESCONDIDO
GENERAL PLAN UPDATE PROJECT AND THE POSSIBLE AFFECTS
ON NATIVE AMERICAN CULTURAL RESOURCES**

Dear Ms. Sanka:

We, the San Luis Rey Band of Mission Indians (“Tribe”) have received and reviewed your letter dated September 6, 2011 regarding the City of Escondido’s General Plan Update (“GPU”) Project (“Project”). We understand that the Project encompasses eighty (80) square miles, including lands within the Corporate Boundaries and the Sphere of Influence, City of Escondido. We further understand that you are currently evaluating the possible cultural impacts that may be caused by the GPU and are preparing a Cultural Resources Section of the GPU’s Environmental Impact Report document. Thank you for requesting our assistance in this matter.

As you are aware, we are a San Diego County Tribe whose traditional territory includes the current cities of Oceanside, Carlsbad, Vista, San Marcos and Escondido, as well as the communities of Fallbrook and Bonsall. As you may also know, we are always concerned about the preservation and protection of cultural, archaeological and historical sites within all these jurisdictions.

After a review of the documents you’ve provided, our Cultural Department has reviewed our sacred lands file and is aware of multiple cultural resource sites within a one mile radius of the Project Site. Moreover, Saving Sacred Sites, the Tribe’s Native American monitoring company, has been active in providing their monitoring services within the City of Escondido’s jurisdiction and are knowledgeable regarding the discoveries made throughout the City. We respectfully request that any further discussion regarding this Project area be done in person. To arrange a face to face meeting for this Project with the Tribe, please contact our Cultural Resource Manager Cami Mojado at (760) 917-1736 or via email at cjmojado@slrmissionindians.org.

Prior to meeting with your consulting group, the Tribe requests that any and all cultural resource surveys completed for the benefit of this GPU and/or Project be provided to the Tribe's Cultural Department at 1889 Sunset Drive, Vista, CA 92081. If digital copies are available, please send them directly to cjmojado@slrmissionindians.org.


We appreciate this opportunity to provide comments and share our concerns regarding the City of Escondido's General Plan Update and the GPU's Environmental Impact Report document. We thank you for your assistance in protecting our invaluable Luiseño cultural resources.

Sincerely,

A handwritten signature in black ink, appearing to read "Merri Lopez-Keifer". The signature is fluid and cursive, with the first name "Merri" being more prominent.


Merri Lopez-Keifer
Tribal Counsel
San Luis Rey Band of Mission Indians

cc: Melvin Vernon, Tribal Captain
Carmen Mojado, Secretary of Government Relations and President of Saving Sacred Sites



PALA BAND OF MISSION INDIANS
Tribal Historic Preservation Office
35008 Pala Temecula Rd. PMB 445
Pala, CA 92059

Ph: (760) 891-3591
Fax: (760) 742-4543



May 17, 2011

Jay Petrek
City of Escondido
210 North Broadway
Escondido, CA 92025

Re: Case no. PHG 09-0020; PHG 10-0016

Dear Mr. Petrek,

The Pala Band of Mission Indians Tribal Historic Preservation Office has received your notification of the project referenced above. This letter constitutes our response on behalf of Robert Smith, Tribal Chairman.

We have consulted our maps and determined that the project as described is not within the boundaries of the recognized Pala Indian Reservation. The project is also beyond the boundaries of the territory that the tribe considers its Traditional Use Area (TUA). Therefore, we have no objection to the continuation of project activities as currently planned and we defer to the wishes of Tribes in closer proximity to the project area.

We appreciate involvement with your initiative and look forward to working with you on future efforts. If you have questions or need additional information, please do not hesitate to contact me by telephone at 760-891-3515 or by e-mail at sgaughen@palatribe.com.

Sincerely,

Shasta C. Gaughen, MA
Tribal Historic Preservation Officer
Pala Band of Mission Indians

ATTENTION: THE PALA TRIBAL HISTORIC PRESERVATION OFFICE IS RESPONSIBLE FOR ALL REQUESTS FOR CONSULTATION. PLEASE ADDRESS CORRESPONDENCE TO **SHASTA C. GAUGHEN** AT THE ABOVE ADDRESS. IT IS NOT NECESSARY TO ALSO SEND NOTICES TO PALA TRIBAL CHAIRMAN ROBERT SMITH.

TRANSMITTED TO CONSULTANT
ON 7/7/11

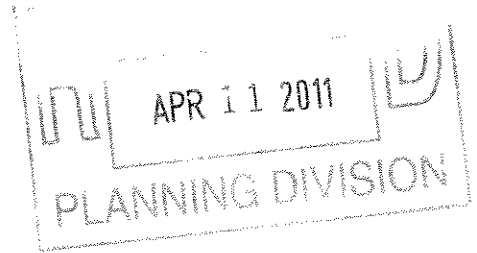
SAN LUIS REY BAND OF MISSION INDIANS

1889 Sunset Drive • Vista, California 92081

760-724-8505 • FAX 760-724-2172

www.slrmissionindians.org

April 10, 2011



Bill Martin, AICP
Principal Planner
City of Escondido
201 North Broadway
Escondido, CA 92025-4313

VIA ELECTRONIC MAIL
bmartin@escondido.org

**RE: SB 18 CONSULTATION FOR THE CITY OF ESCONDIDO'S
DOWNTOWN SPECIFIC PLAN AMENDMENT (CASE NO. AZ 09-
0006)**

Dear Mr. Martin:

On March 7, 2011, we, the San Luis Rey Band of Mission Indians ("Tribe"), received and have since reviewed the City of Escondido's ("City's") Notice of SB 18 Consultation (Local and Tribal Intergovernmental Consultation Senate Bill 18) for a proposed amendment to the City's Downtown Specific Plan. According to California Government Code § 65352.3, prior to the adoption of any amendment to a General Plan, proposed on or after March 1, 2005, cities and counties are required to contact "California Native American Tribes¹" before adopting or amending a General Plan, or when designating land as Open-Space, for the purpose of protecting Native American cultural places. The city or county then shall conduct consultations with the California Native American tribe(s) for the purpose of preserving or mitigating impacts to cultural places.

As you are aware, we are a San Diego County Tribe whose traditional territory includes the current cities of Oceanside, Carlsbad, Vista, Escondido, and the communities of Fallbrook and Bonsall, among others. We are always concerned about the preservation and protection of cultural, archaeological and historical sites within all these jurisdictions. The intent behind SB 18 is for local governments to work with tribal

¹ For purposes of SB 18, a California Native American Tribe is defined in the California Civil Code § 815.3(c) as, "A federally recognized California Native American tribe or a non-federally recognized California Native American tribe that is on the contact list maintained by the Native American Heritage Commission." And in the California Government Code § 65352 is defined as being, "on the contact list maintained by the Native American Heritage Commission, with traditional lands located within the city or county's jurisdiction."

TRANSMITTED TO CONSULTANT

7/7/11


LM 5/12 1:40PM

governments to preserve and/or to mitigate the impacts to cultural places. These cultural places are essential elements in tribal traditions, heritages and identities.

Even though this amendment on the surface does not appear to raise concerns for the Tribe, we do wish to participate in a formal consultation with the City of Escondido pursuant to SB 18 regarding the City's Downtown Specific Plan Amendment. Please send our Cultural Department a copy of any and all past or present Cultural Resources Report(s) and/or Survey(s) for the area in which the Specific Amendment encompasses as soon as possible. Digital copies of said reports are preferred; however, if only hard copies are available, please send them to the Tribe's Cultural Department.

The Cultural Department is located at 1889 Sunset Drive, Vista, CA 92081. Carmen Mojado is our Secretary of Government Relations and may be reached at (760) 724-8505 or via email at cjmojado@slrmissionindians.org. Copies of the cultural resource reports and/or surveys, digital or otherwise, should be sent to Mrs. Mojado's attention. If you are unable to reach Mrs. Mojado in an attempt to arrange a mutually convenient meeting time, please do not hesitate to contact her assistant and the Tribe's Lead Native American Monitor, Cami Mojado at (760) 917-1736. We thank you for your continuing assistance in protecting our invaluable Luiseño cultural resources.

Sincerely,



Merri Lopez-Keifer
Tribal Legal Counsel

cc: Melvin Vernon, Tribal Captain
Carmen Mojado, Secretary of Government Relations and President of Saving Sacred Sites